

FLOOD INSURANCE STUDY

VOLUME 3 OF 3



MONTEREY COUNTY, CALIFORNIA AND INCORPORATED AREAS



COMMUNITY NAME	COMMUNITY NUMBER
CARMEL-BY-THE-SEA, CITY OF	060196
DEL REY OAKS, CITY OF	060197
GONZALES, CITY OF	060198
GREENFIELD, CITY OF	060446
KING CITY, CITY OF	060199
MARINA, CITY OF	060727
MONTEREY, CITY OF	060200
MONTEREY COUNTY (UNINCORPORATED AREAS)	060195
PACIFIC GROVE, CITY OF	060201
SALINAS, CITY OF	060202
SAND CITY, CITY OF	060435
SEASIDE, CITY OF	060203
SOLEDAD, CITY OF	060204

EFFECTIVE:
APRIL 2, 2009



Federal Emergency Management Agency

FLOOD INSURANCE STUDY NUMBER
06053CV003A

NOTICE TO
FLOOD INSURANCE STUDY USERS

Communities participating in the National Flood Insurance Program have established repositories of flood hazard data for floodplain management and flood insurance purposes. This Flood Insurance Study (FIS) may not contain all data available within the repository. It is advisable to contact the community repository for any additional data.

Part or all of this FIS may be revised and republished at any time. In addition, part of this FIS may be revised by the Letter of Map Revision process, which does not involve republication or redistribution of the FIS. It is, therefore, the responsibility of the user to consult with community officials and to check the community repository to obtain the most current FIS components.

Selected Flood Insurance Rate Map panels for this community contain information that was previously shown separately on the corresponding Flood Boundary and Floodway Map panels (e.g., floodways and cross sections). In addition, former flood hazard zone designations have been changed as follows.

<u>Old Zones</u>	<u>New Zone</u>
A1 through A30	AE
V1 through V30	VE
B	X
C	X

Initial Countywide FIS Effective Date: April 2, 2009

Revised Countywide FIS Date:

TABLE OF CONTENTS – Volume 1

	<u>Page</u>
1.0 <u>INTRODUCTION</u>	1
1.1 Purpose of Study	1
1.2 Authority and Acknowledgments	1
1.3 Coordination	4
2.0 <u>AREA STUDIED</u>	6
2.1 Scope of Study	6
2.2 Community Description	8
2.3 Principal Flood Problems	13
2.4 Flood Protection Measures	35
3.0 <u>ENGINEERING METHODS</u>	38
3.1 Hydrologic Analyses	38
3.2 Hydraulic Analyses	49
3.3 Coastal Analysis	57
3.4 Vertical Datum	67
4.0 <u>FLOODPLAIN MANAGEMENT APPLICATIONS</u>	69
4.1 Floodplain Boundaries	69
4.2 Floodways	74
5.0 <u>INSURANCE APPLICATIONS</u>	110
6.0 <u>FLOOD INSURANCE RATE MAP</u>	111
7.0 <u>OTHER STUDIES</u>	114
8.0 <u>LOCATION OF DATA</u>	114
9.0 <u>BIBLIOGRAPHY AND REFERENCES</u>	114

TABLE OF CONTENTS – Volume 1 - continued

	<u>Page</u>
<u>FIGURES</u>	
Figure 1 – Transect Location Map	59
Figure 2 – Transect Location Map	60
Figure 3 – Transect Location Map	61
Figure 4 – Transect Schematic	63
Figure 5 – Floodway Schematic	78

<u>TABLES</u>	
Table 1 – Initial and Final CCO Meetings	5
Table 2 – Flooding Sources Studied by Detailed Methods	6
Table 3 – Letters of Map Correction	6-7
Table 4 – Summary of Discharges	44-48
Table 5 – Summary of Stillwater Elevations	48
Table 6 – Manning's "n" Values	56
Table 7 – Transect Locations	62
Table 8 – Peak Monthly Water Levels (NGVD 29) by Calendar Year	65
Table 9 – Summary of Peak Water Levels (NGVD 29) by Water Year	65
Table 10 – Peak Water Levels During Peak Annual Discharge at Carmel River Near Carmel Lagoon	66
Table 11 – Water Level Quantiles for the Carmel Lagoon and Monterey Harbor Water Level Gages	66
Table 12 – Vertical Datum Conversion	68
Table 13 – Floodway Data	79-109
Table 14 – Community Map History	112-113

TABLE OF CONTENTS – continued – Volume 2

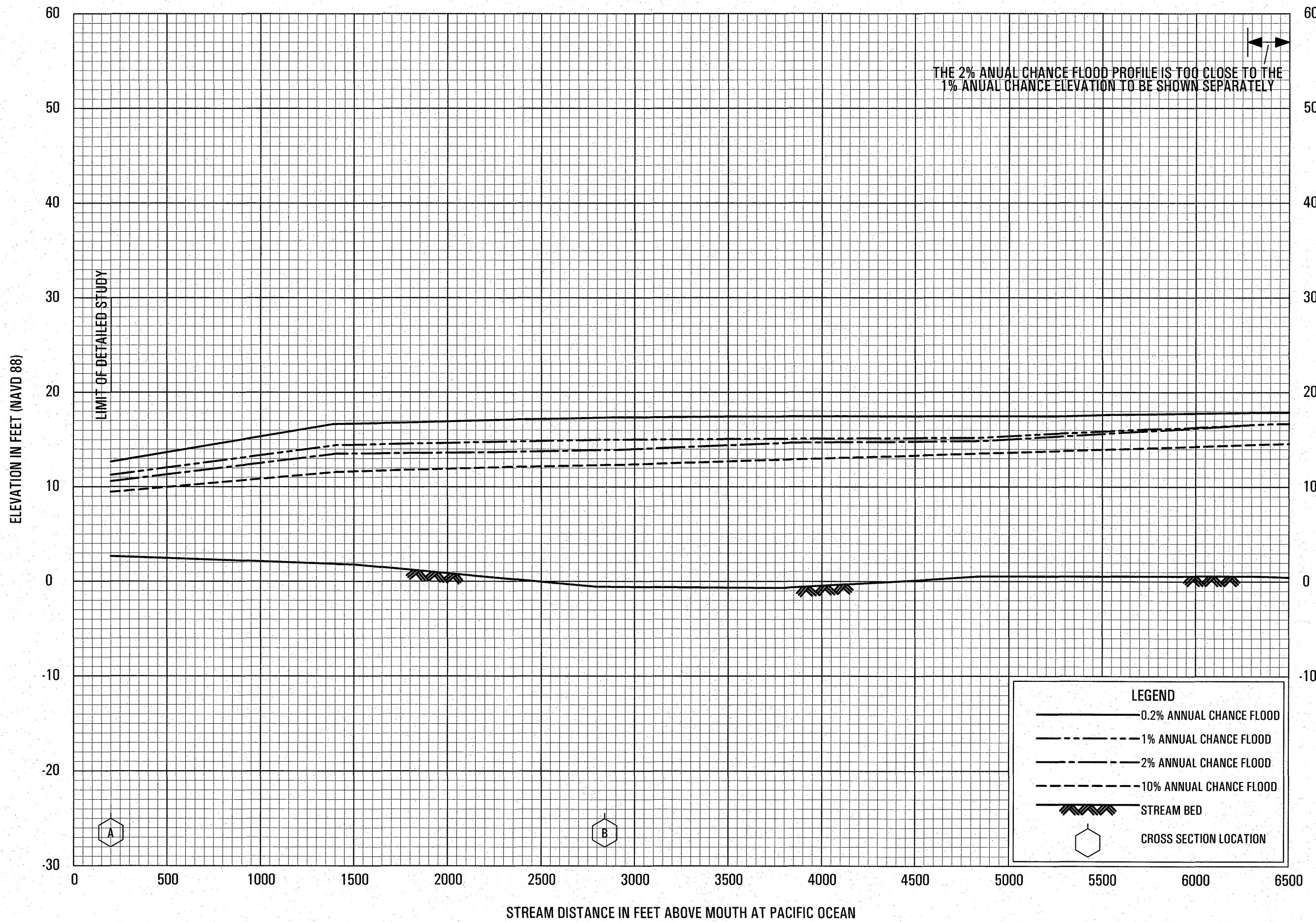
EXHIBITS

Exhibit 1 - Flood Profiles	
Arroyo Seco	Panels 01P–08P
Calera Creek	Panels 09P–12P
Canyon Del Rey	Panels 13P–18P
Carmel River	Panels 19P–34P
Carmel River Garland Ranch Overbank	Panel 35P
Carmel River Hacienda Carmel Overbank	Panel 36P
Carmel River North Highway 1 Overbank	Panels 37P–38P
Carmel River Schulte Overbank	Panel 39P
Carmel River South Highway 1 Overbank	Panels 40P–41P
Castroville Boulevard Wash	Panels 42P–44P
Corncob Canyon Creek	Panel 45P
East Branch Gonzales Slough	Panel 46P
El Toro Creek	Panels 47P–50P
Elkhorn Slough	Panels 51P–54P
Gabilan Creek	Panels 55P–60P
Gonzales Slough	Panels 61P–64P
Harper Creek	Panels 65P–69P
Josselyn Canyon Creek	Panel 70P
Natividad Creek	Panels 71P–72P

TABLE OF CONTENTS – continued – Volume 3

EXHIBITS - continued

Exhibit 1 - Flood Profiles - continued	
Pajaro River	Panels 73P–85P
Pajaro River – Without Consideration of Levee	Panels 86P–94P
Pine Canyon Creek	Panels 95P–98P
Reclamation Ditch	Panels 99P–109P
Salinas River	Panels 110P–122P
Salinas River Overbank	Panels 123P–124P
San Benancio Gulch	Panels 125P–139P
San Lorenzo Creek	Panels 140P–142P
San Miguel Canyon Creek	Panels 143P–146P
Santa Rita Creek	Panels 147P–150P
Tembladero Slough	Panels 151P–152P
Thomasello Creek	Panel 153P
Watson Creek	Panels 154P–162P
Exhibit 2 - Flood Insurance Rate Map Index	
Flood Insurance Rate Map	

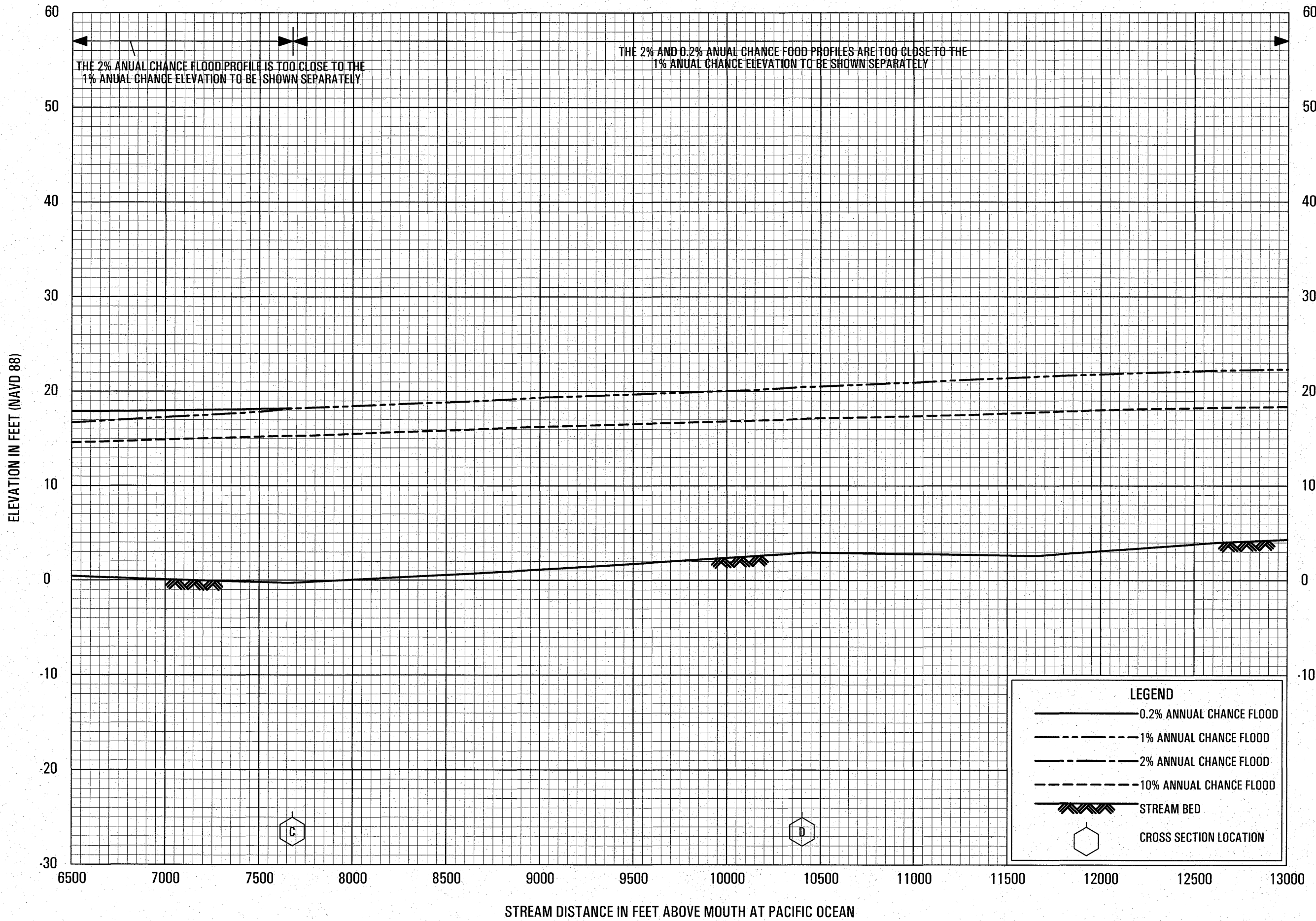


FLOOD PROFILES

PAJARO RIVER

FEDERAL EMERGENCY MANAGEMENT AGENCY

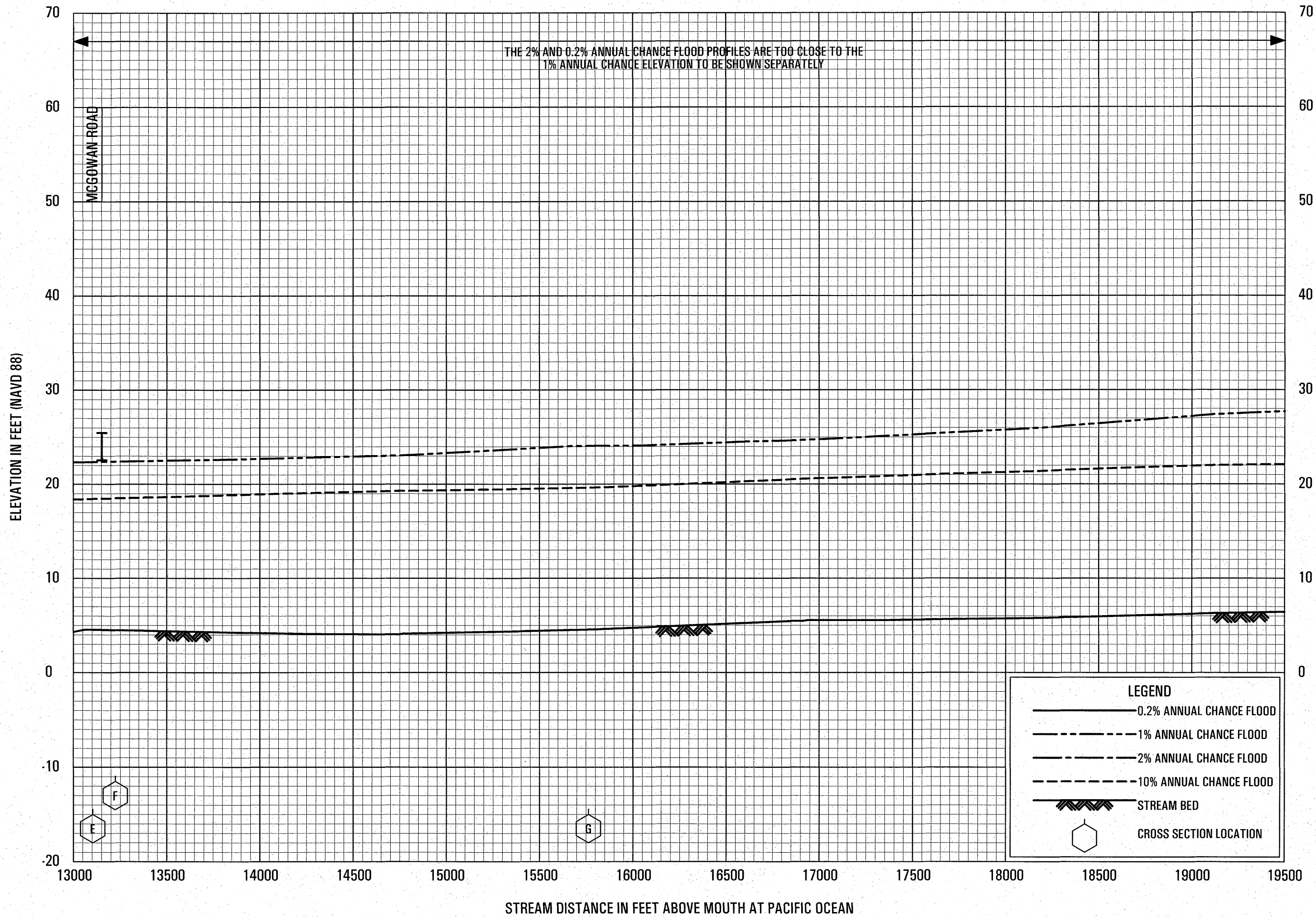
**MONTEREY COUNTY, CA
AND INCORPORATED AREAS**



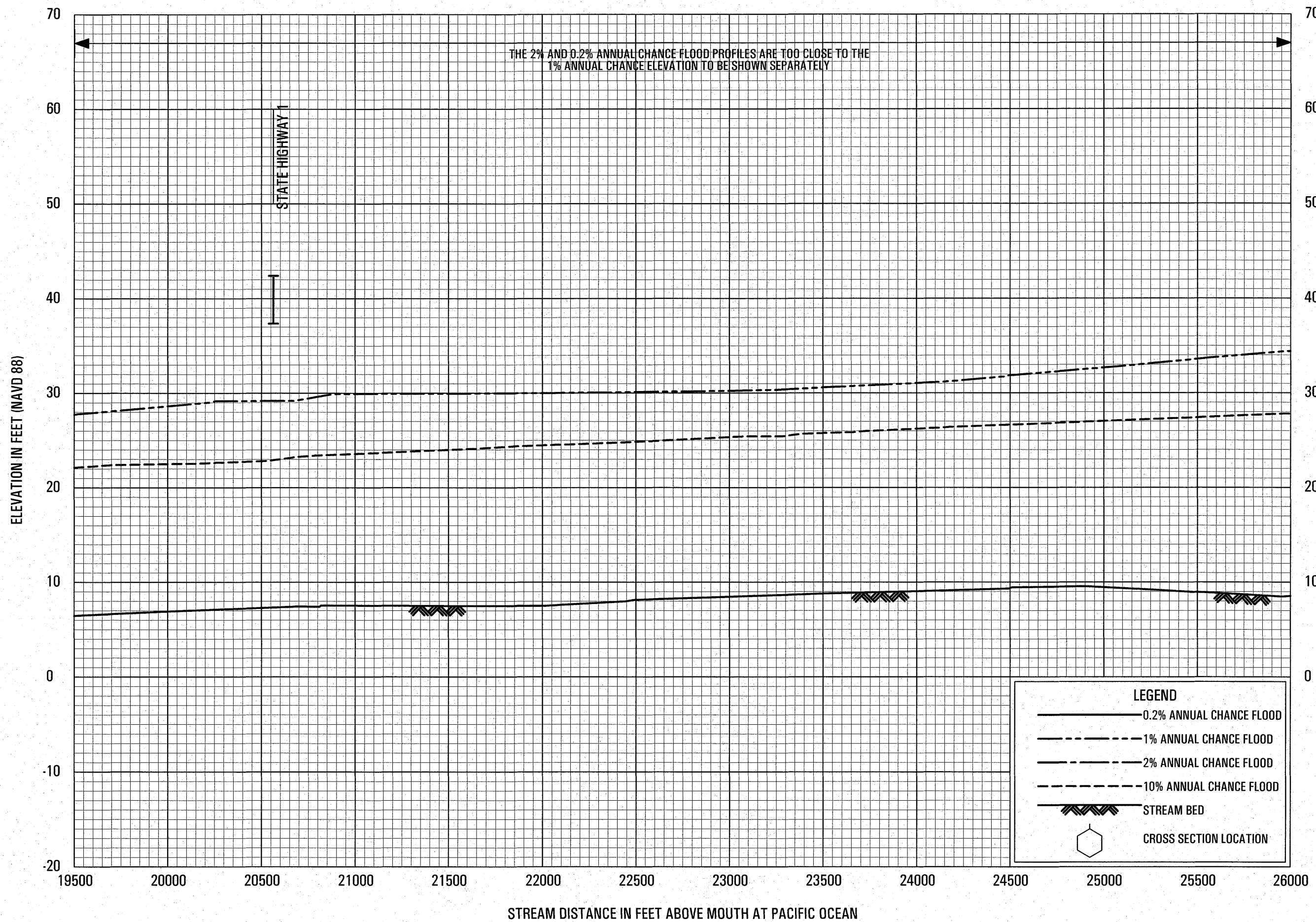
FLOOD PROFILES

PAJARO RIVER

FEDERAL EMERGENCY MANAGEMENT AGENCY
 MONTEREY COUNTY, CA
 AND INCORPORATED AREAS



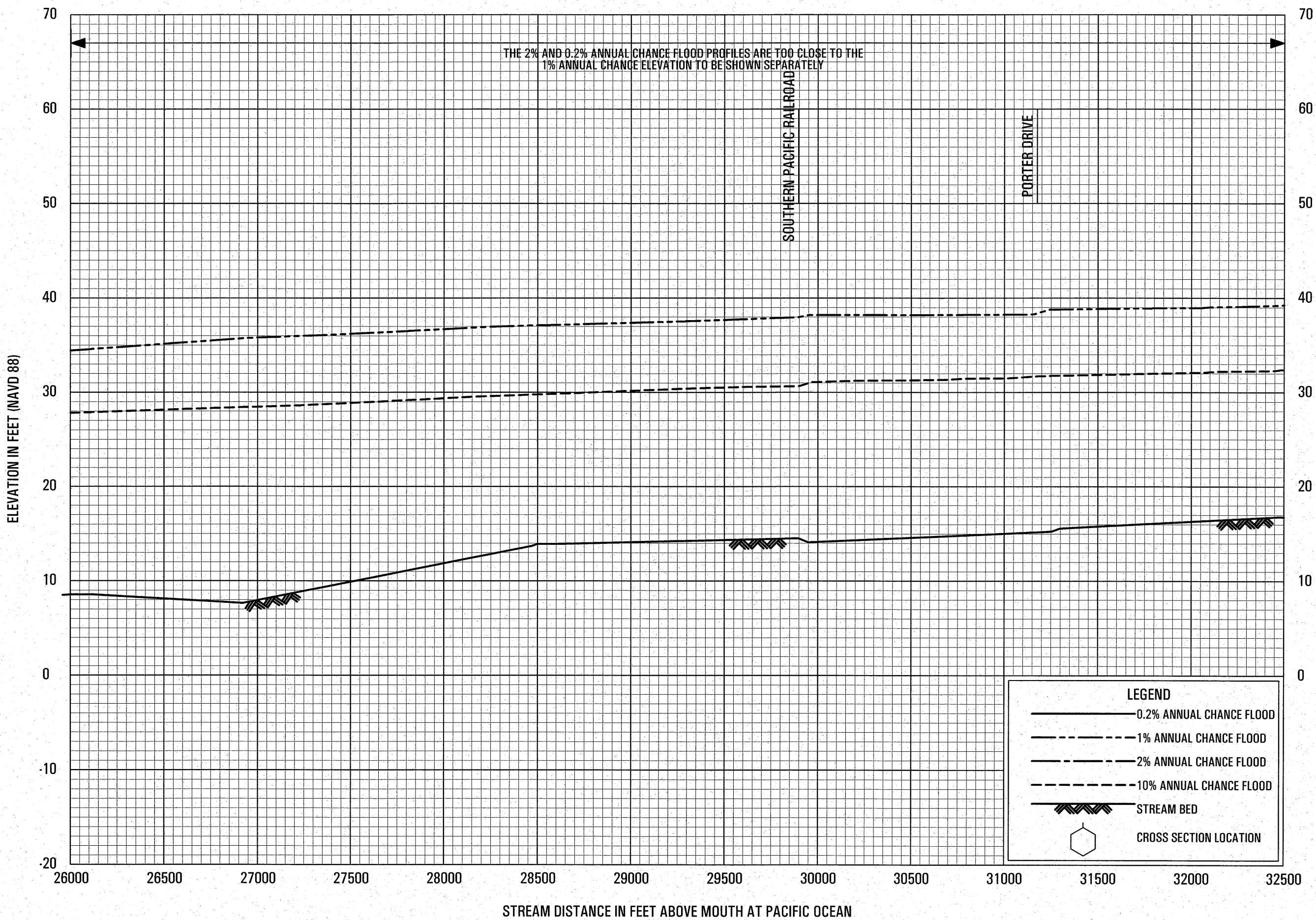
FEDERAL EMERGENCY MANAGEMENT AGENCY
MONTEREY COUNTY, CA
 AND INCORPORATED AREAS



FLOOD PROFILES

PAJARO RIVER

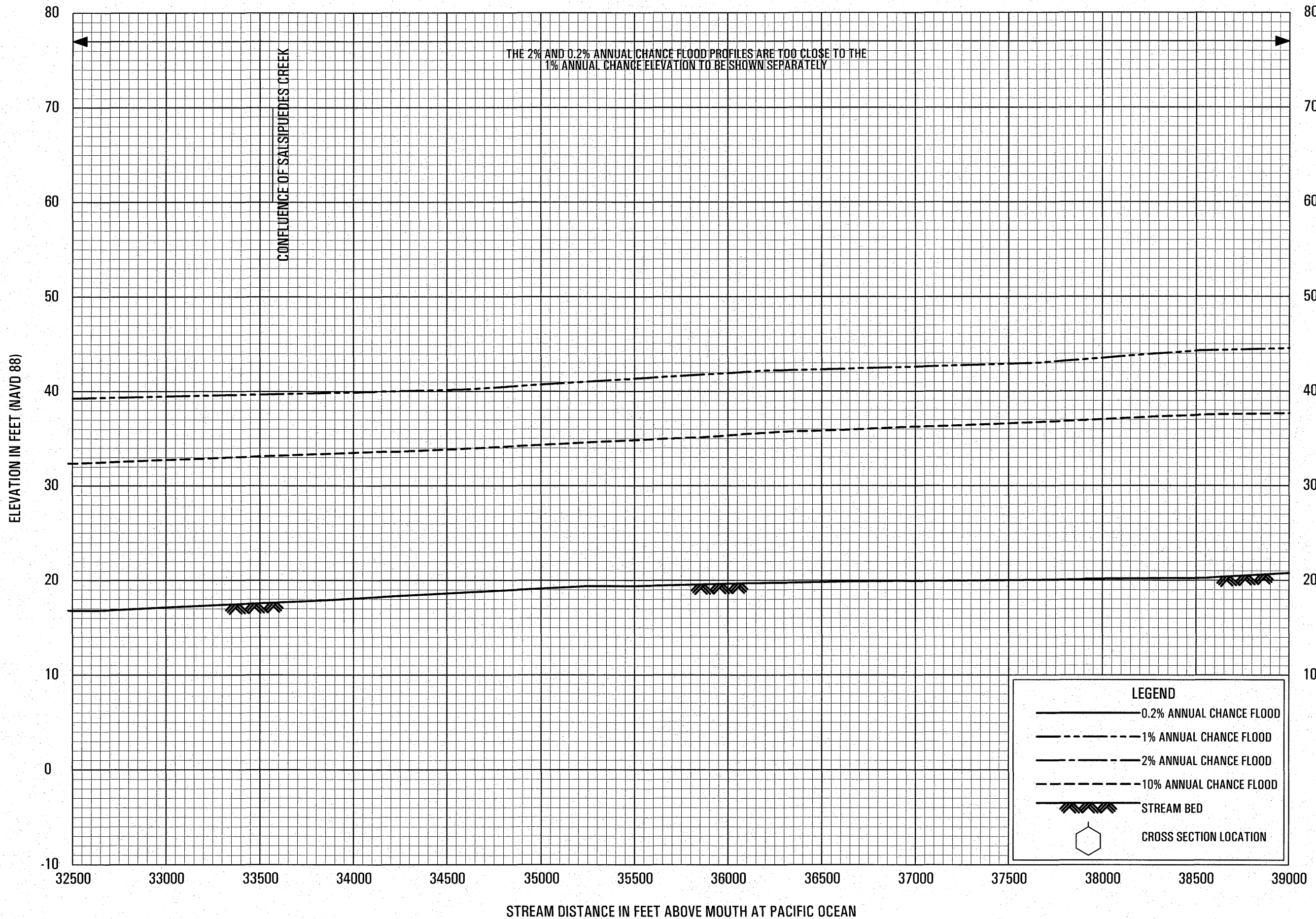
FEDERAL EMERGENCY MANAGEMENT AGENCY
MONTEREY COUNTY, CA
 AND INCORPORATED AREAS



FLOOD PROFILES

PAJARO RIVER

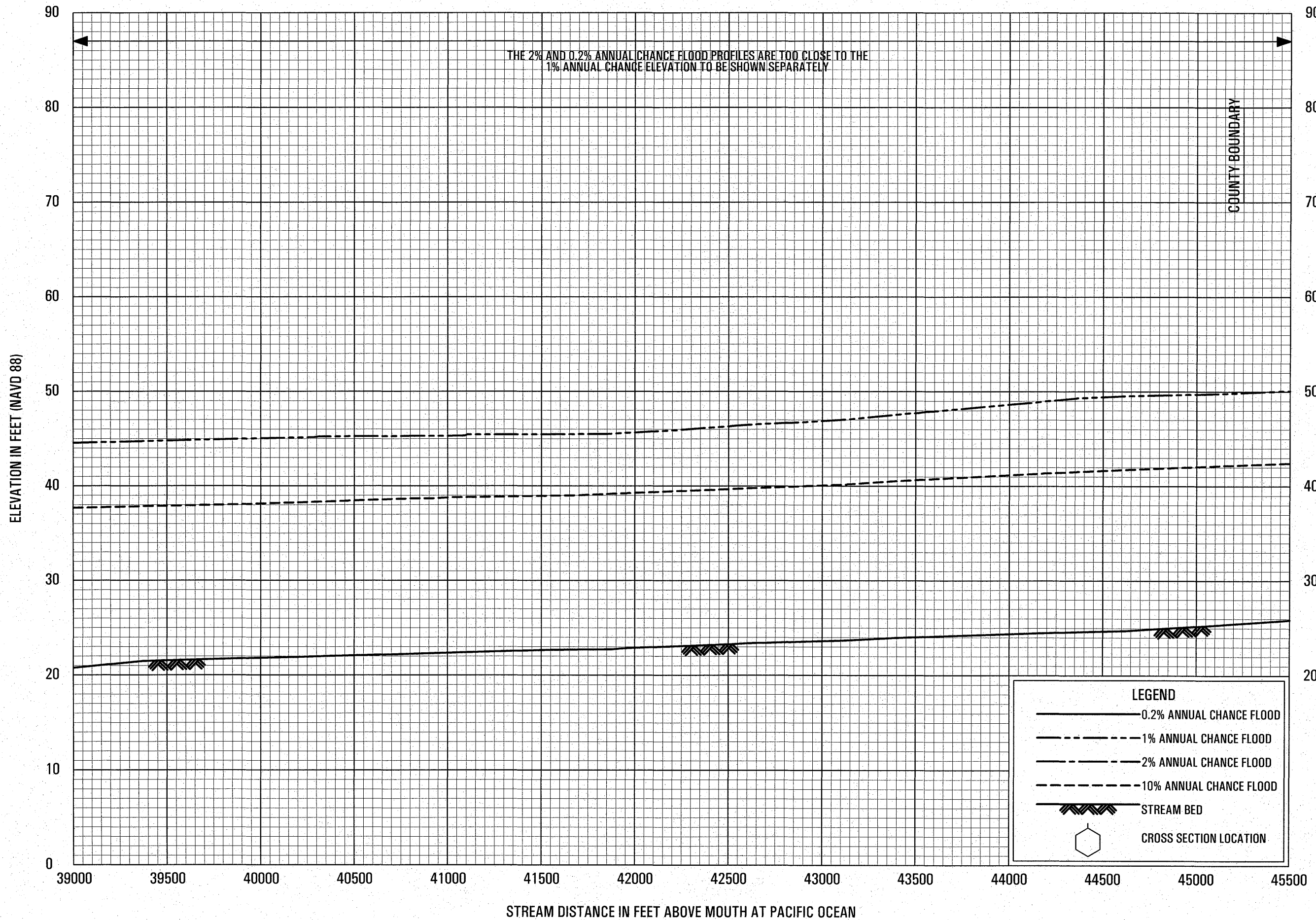
FEDERAL EMERGENCY MANAGEMENT AGENCY
 MONTEREY COUNTY, CA
 AND INCORPORATED AREAS



FLOOD PROFILES

PAJARO RIVER

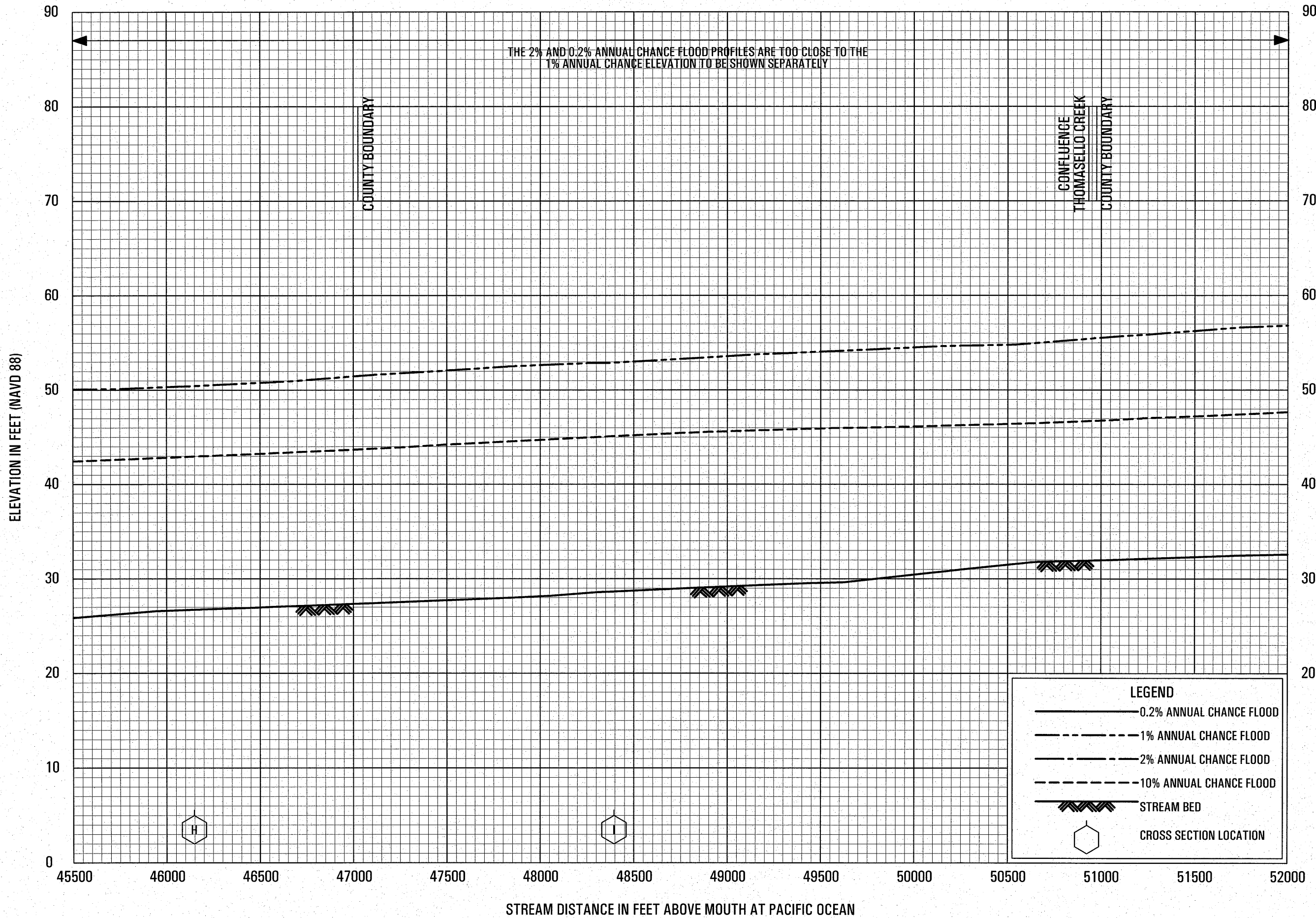
FEDERAL EMERGENCY MANAGEMENT AGENCY
MONTEREY COUNTY, CA
 AND INCORPORATED AREAS



FLOOD PROFILES

PAJARO RIVER

FEDERAL EMERGENCY MANAGEMENT AGENCY
MONTEREY COUNTY, CA
AND INCORPORATED AREAS

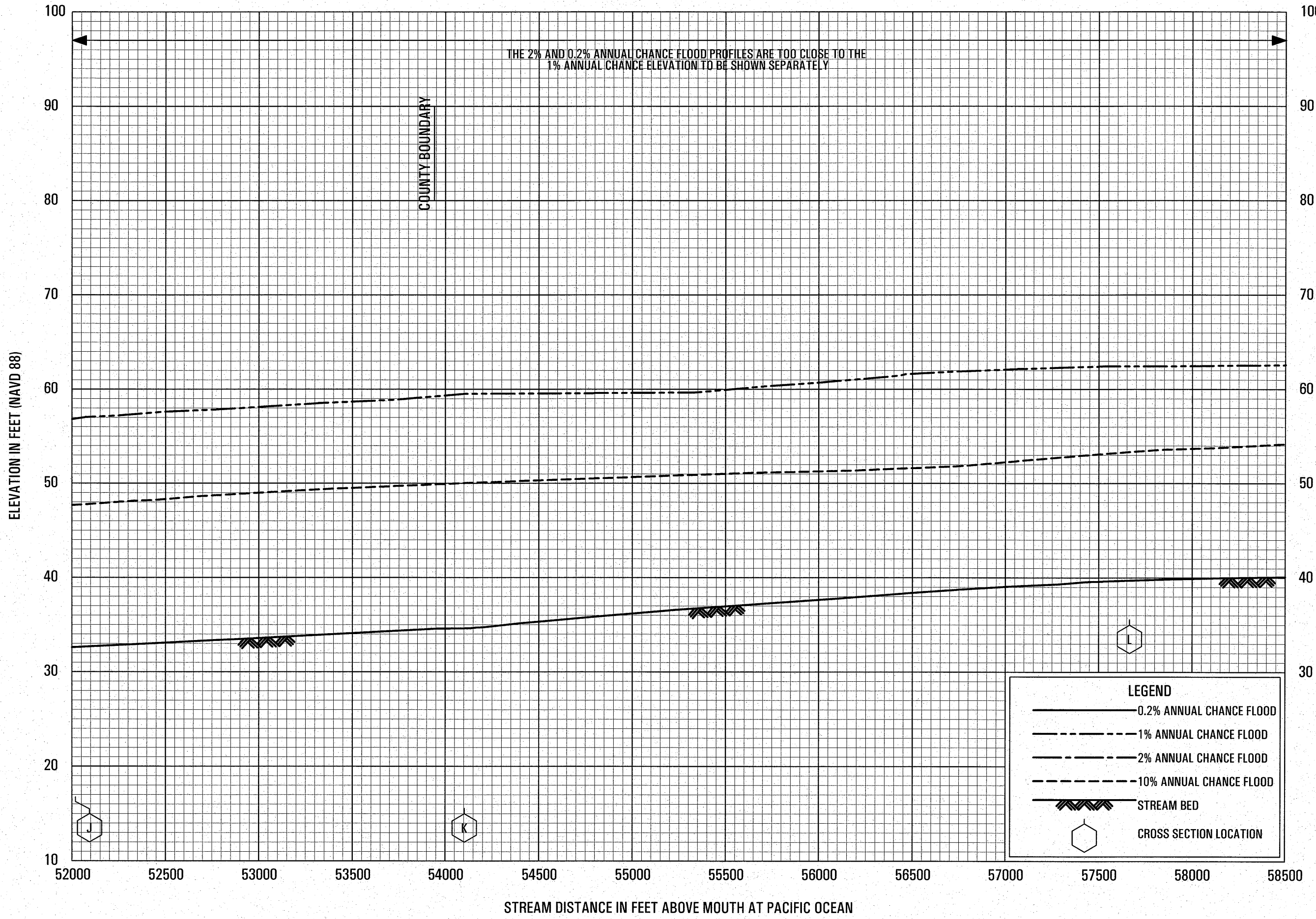


FLOOD PROFILES

PAJARO RIVER

FEDERAL EMERGENCY MANAGEMENT AGENCY

MONTEREY COUNTY, CA
AND INCORPORATED AREAS

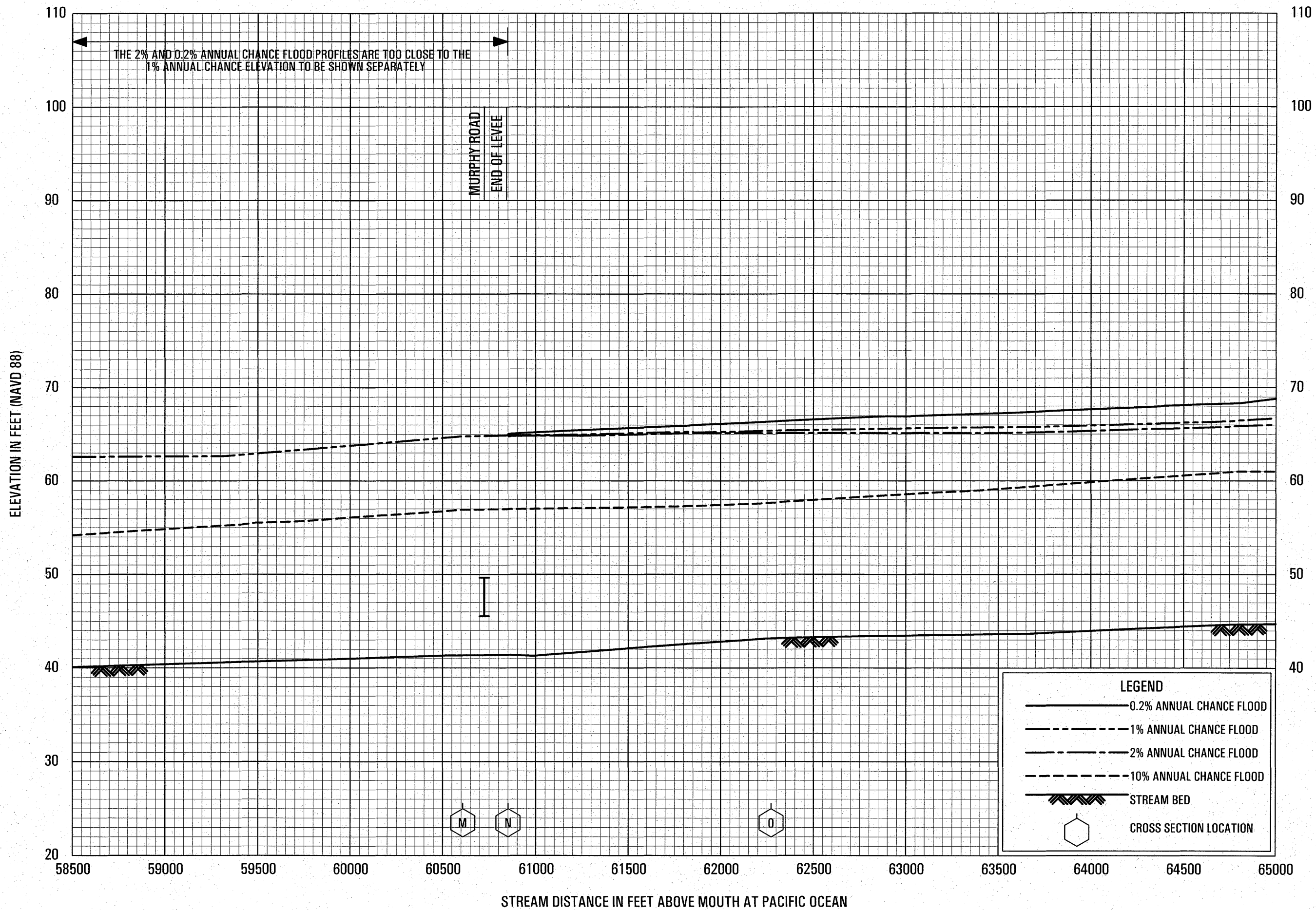


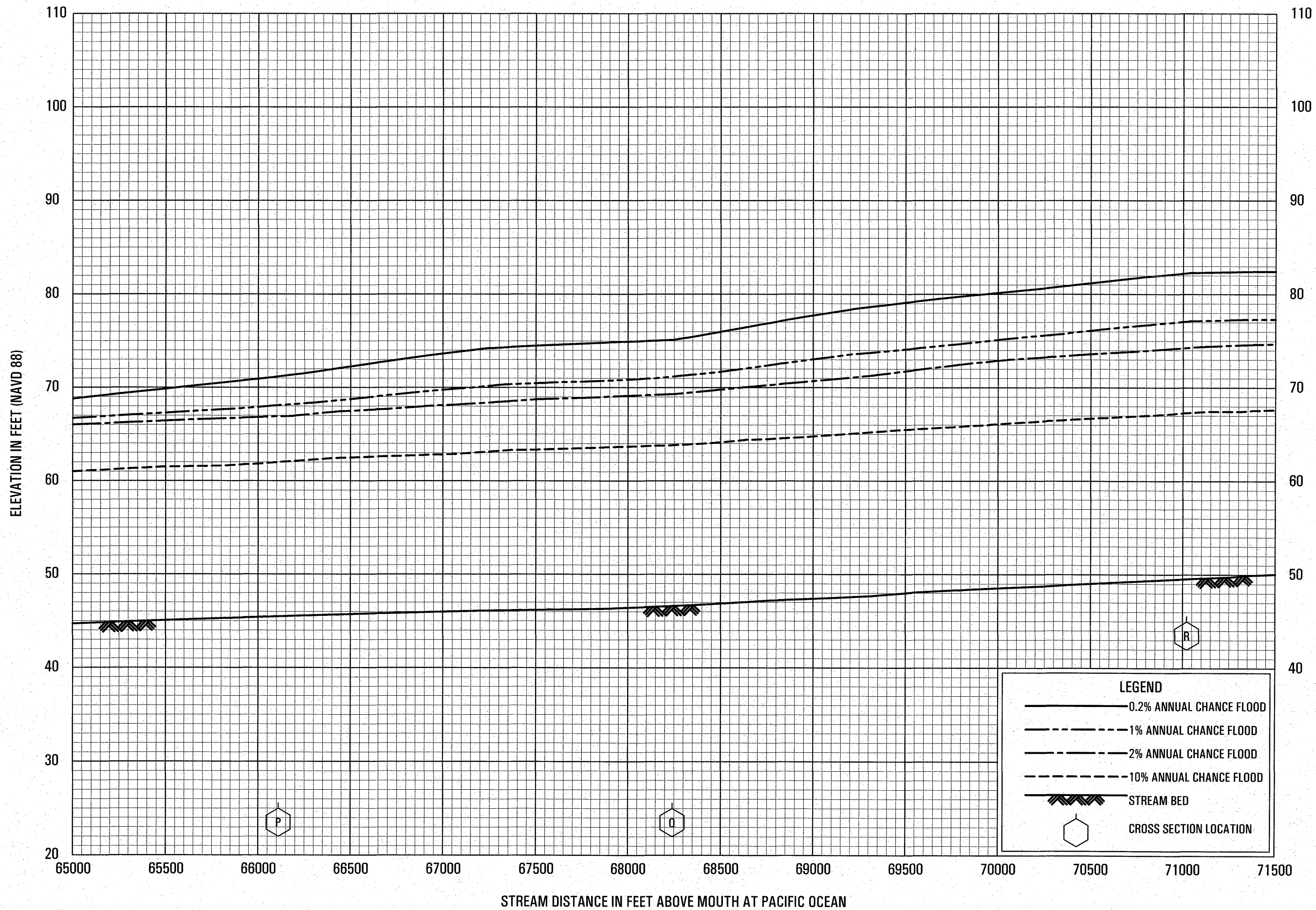
FLOOD PROFILES

PAJARO RIVER

FEDERAL EMERGENCY MANAGEMENT AGENCY

MONTEREY COUNTY, CA
AND INCORPORATED AREAS

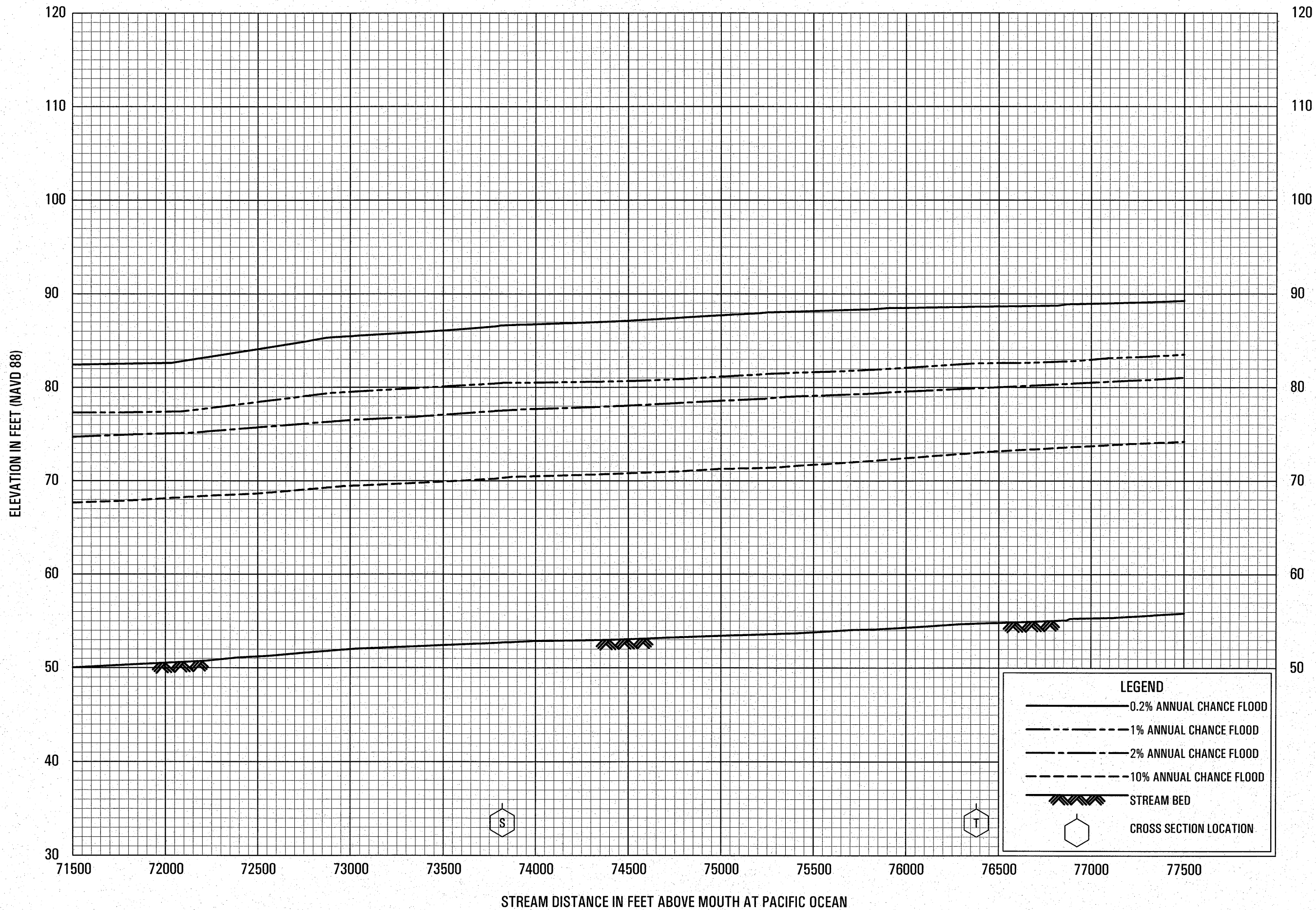




FLOOD PROFILES

PAJARO RIVER

FEDERAL EMERGENCY MANAGEMENT AGENCY
 MONTEREY COUNTY, CA
 AND INCORPORATED AREAS



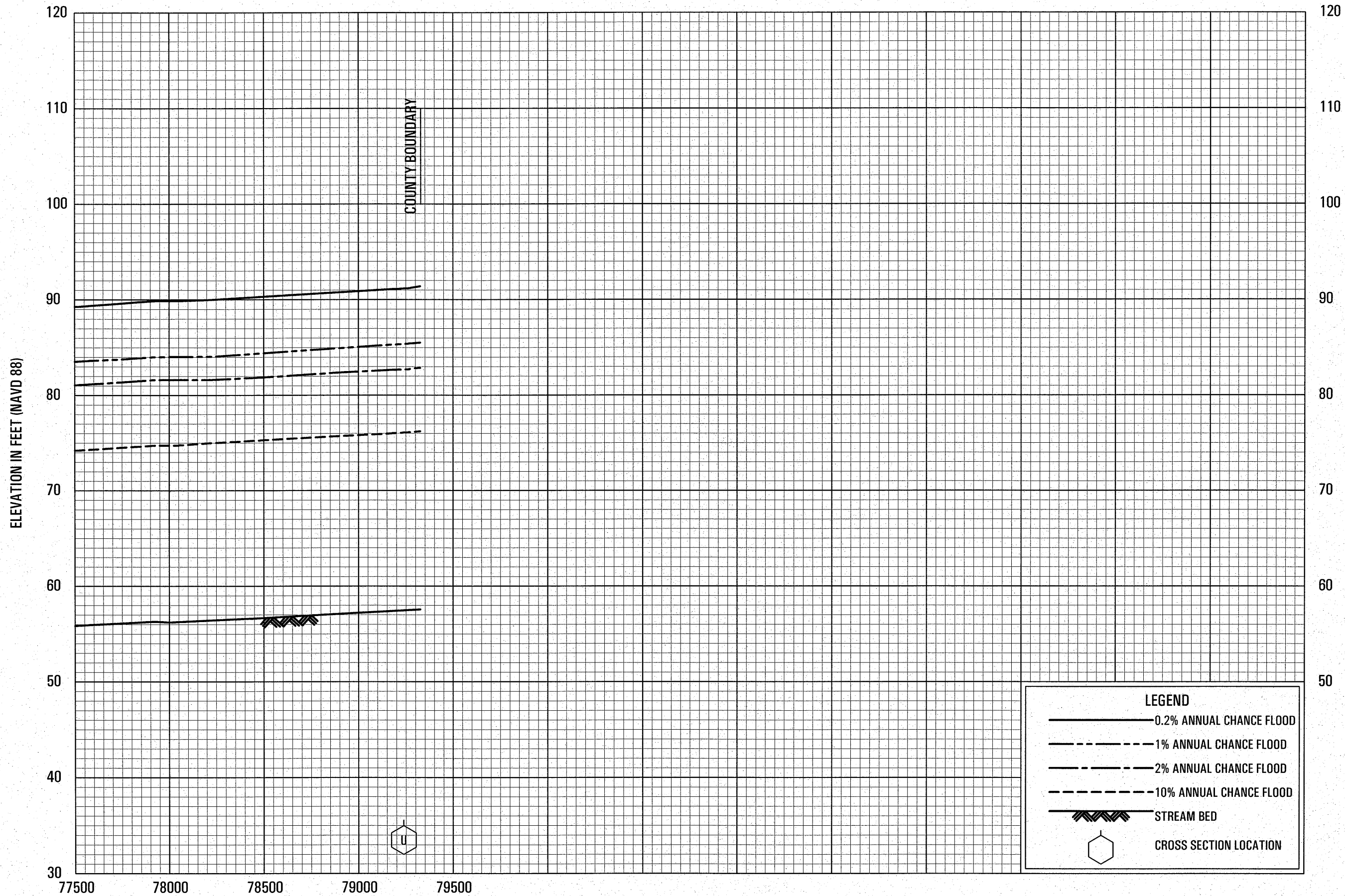
FLOOD PROFILES

PAJARO RIVER

FEDERAL EMERGENCY MANAGEMENT AGENCY

MONTEREY COUNTY, CA

AND INCORPORATED AREAS

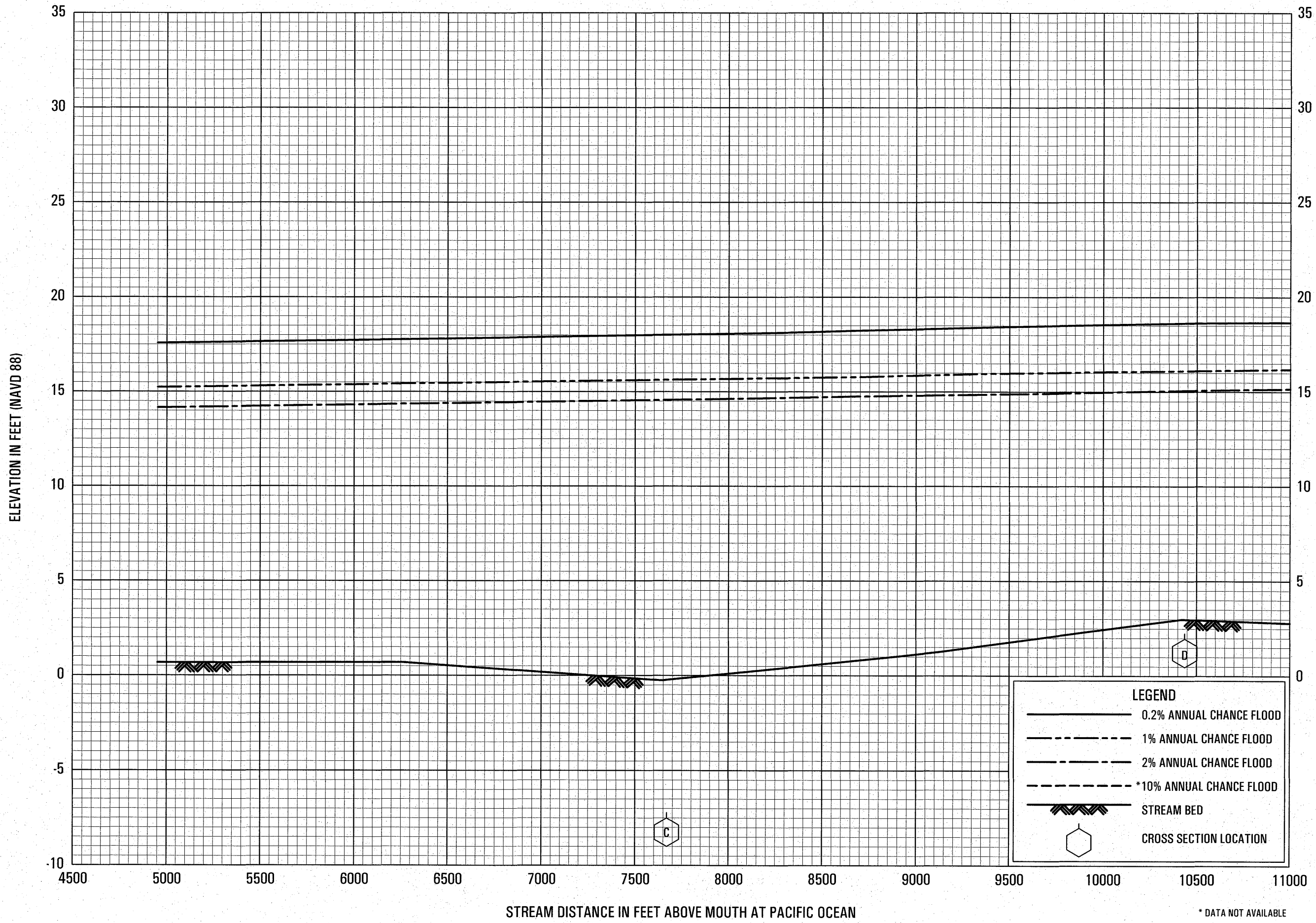


FLOOD PROFILES

PAJARO RIVER

**FEDERAL EMERGENCY MANAGEMENT AGENCY
MONTEREY COUNTY, CA
AND INCORPORATED AREAS**

STREAM DISTANCE IN FEET ABOVE MOUTH AT PACIFIC OCEAN



LEGEND

- 0.2% ANNUAL CHANCE FLOOD
- - - 1% ANNUAL CHANCE FLOOD
- · - 2% ANNUAL CHANCE FLOOD
- · · - *10% ANNUAL CHANCE FLOOD
- ▨ STREAM BED
- ⬡ CROSS SECTION LOCATION

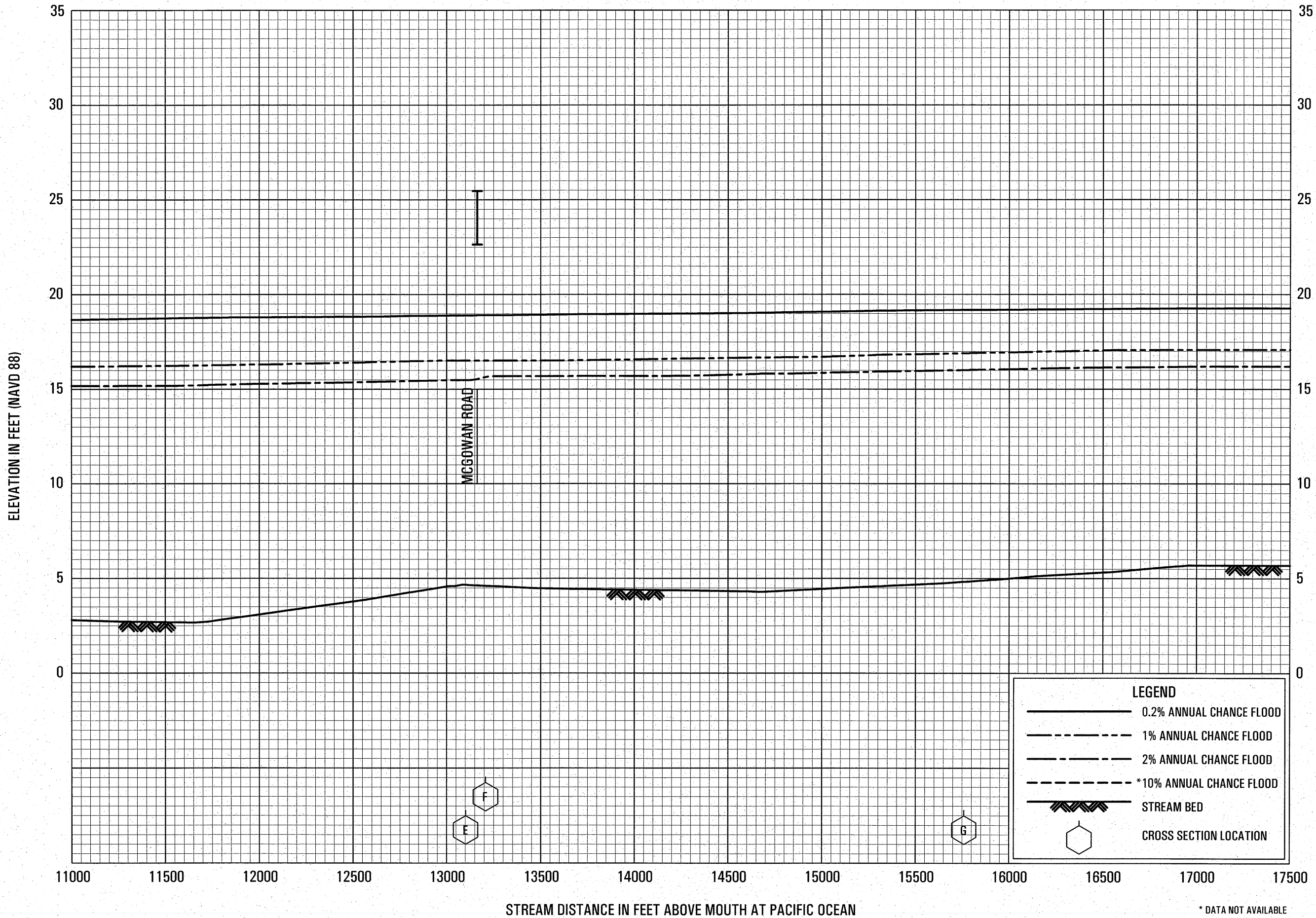
FLOOD PROFILES

PAJARO RIVER WITHOUT CONSIDERATION OF LEVEE

FEDERAL EMERGENCY MANAGEMENT AGENCY
MONTEREY COUNTY, CA
AND INCORPORATED AREAS

86P

* DATA NOT AVAILABLE

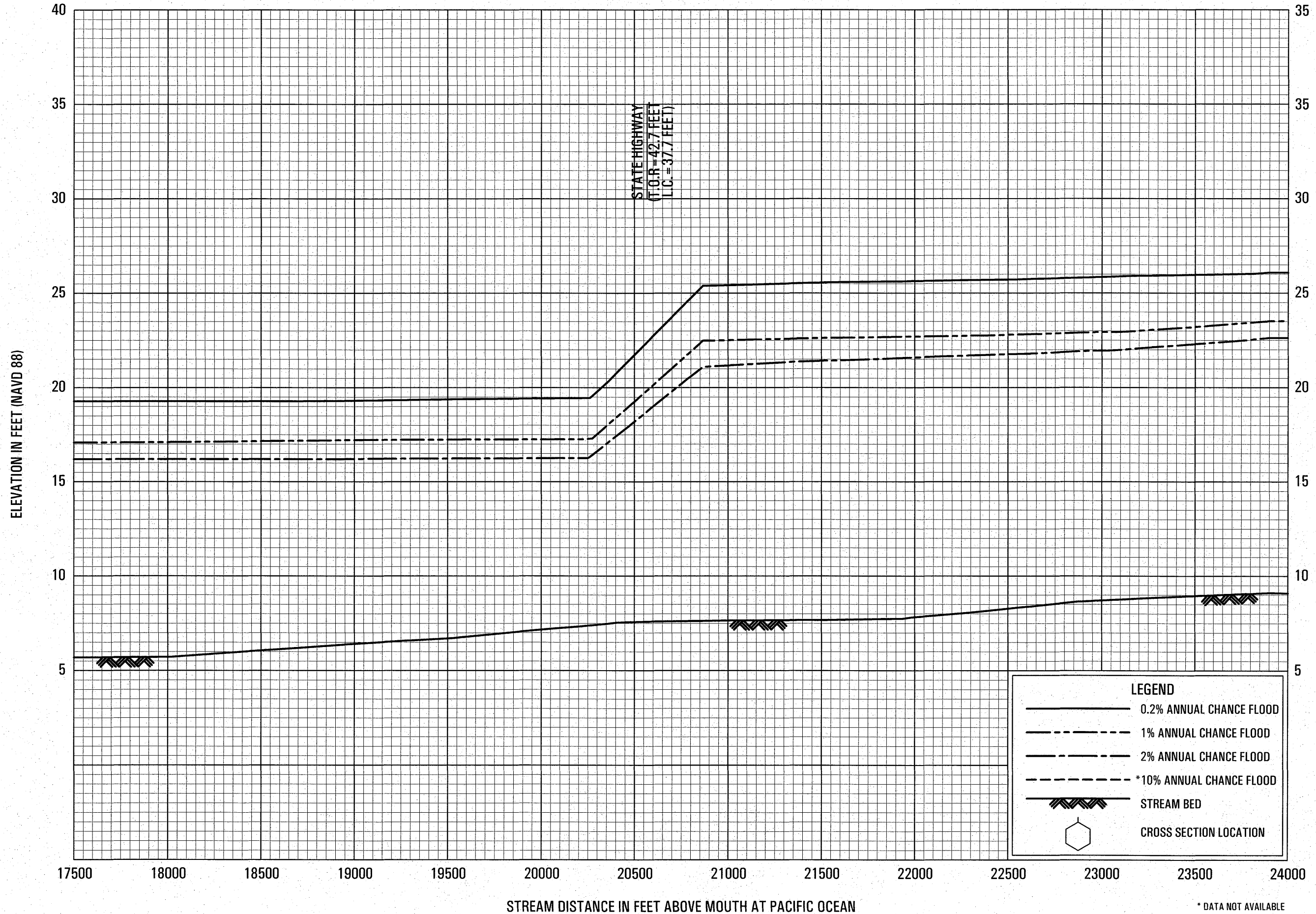


FEDERAL EMERGENCY MANAGEMENT AGENCY
MONTEREY COUNTY, CA
 AND INCORPORATED AREAS

FLOOD PROFILES

PAJARO RIVER WITHOUT CONSIDERATION OF LEVEE

* DATA NOT AVAILABLE

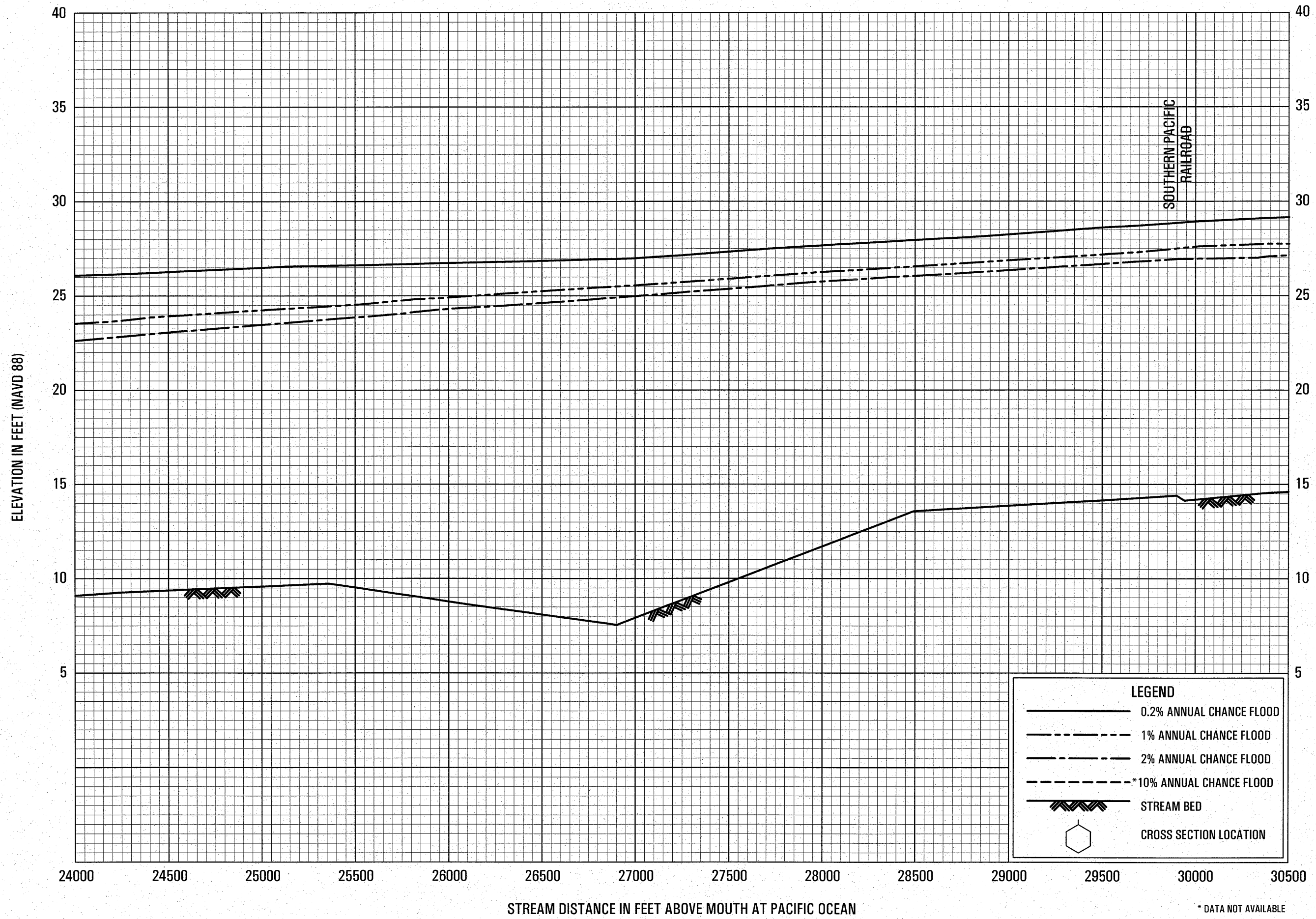


FLOOD PROFILES

PAJARO RIVER WITHOUT CONSIDERATION OF LEVEE

FEDERAL EMERGENCY MANAGEMENT AGENCY
 MONTEREY COUNTY, CA
 AND INCORPORATED AREAS

* DATA NOT AVAILABLE



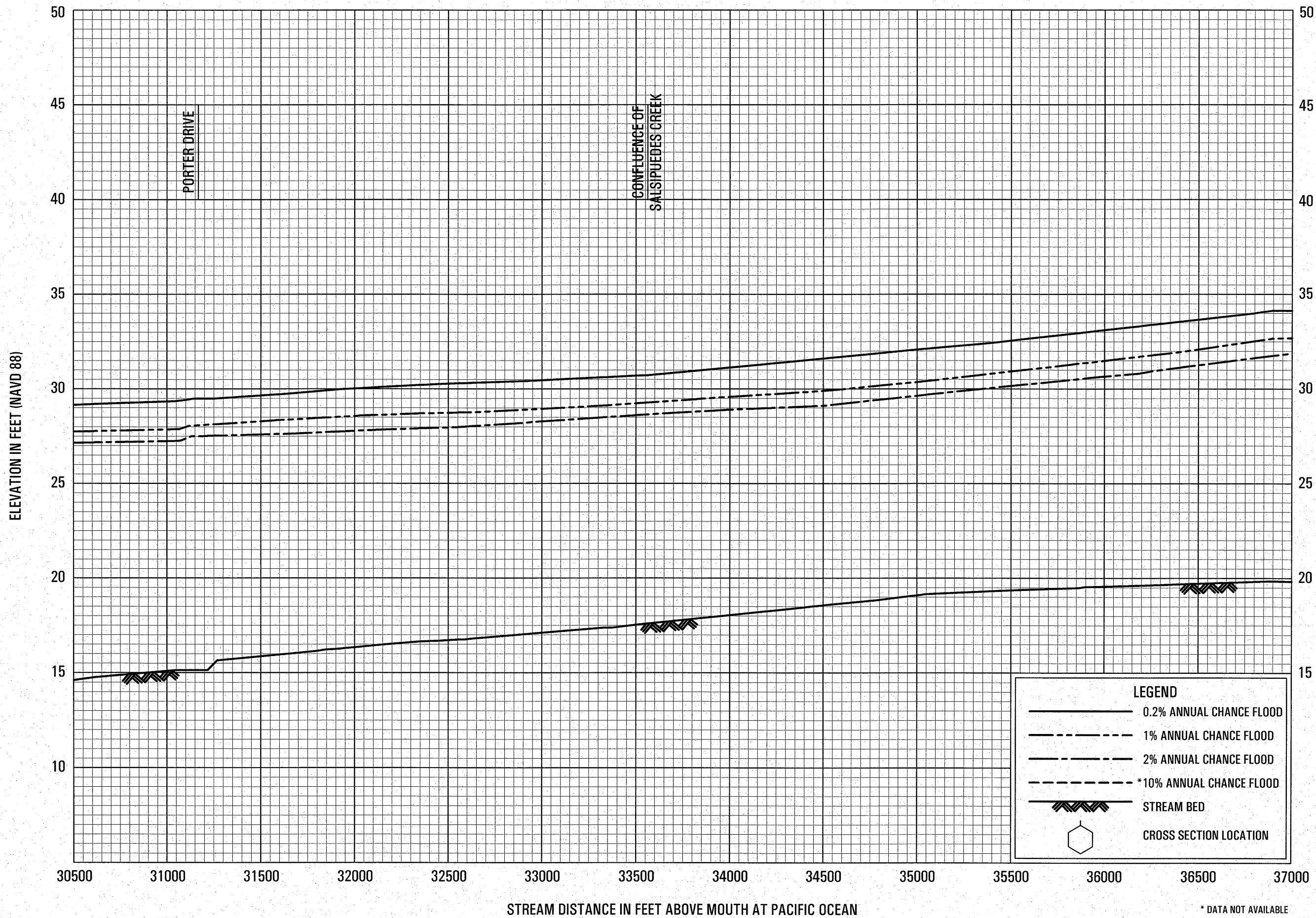
LEGEND

- 0.2% ANNUAL CHANCE FLOOD
- - - 1% ANNUAL CHANCE FLOOD
- . - . 2% ANNUAL CHANCE FLOOD
- - - *10% ANNUAL CHANCE FLOOD
- STREAM BED
- CROSS SECTION LOCATION

FEDERAL EMERGENCY MANAGEMENT AGENCY
MONTEREY COUNTY, CA
 AND INCORPORATED AREAS

FLOOD PROFILES
 PAJARO RIVER WITHOUT CONSIDERATION OF LEVEE

* DATA NOT AVAILABLE

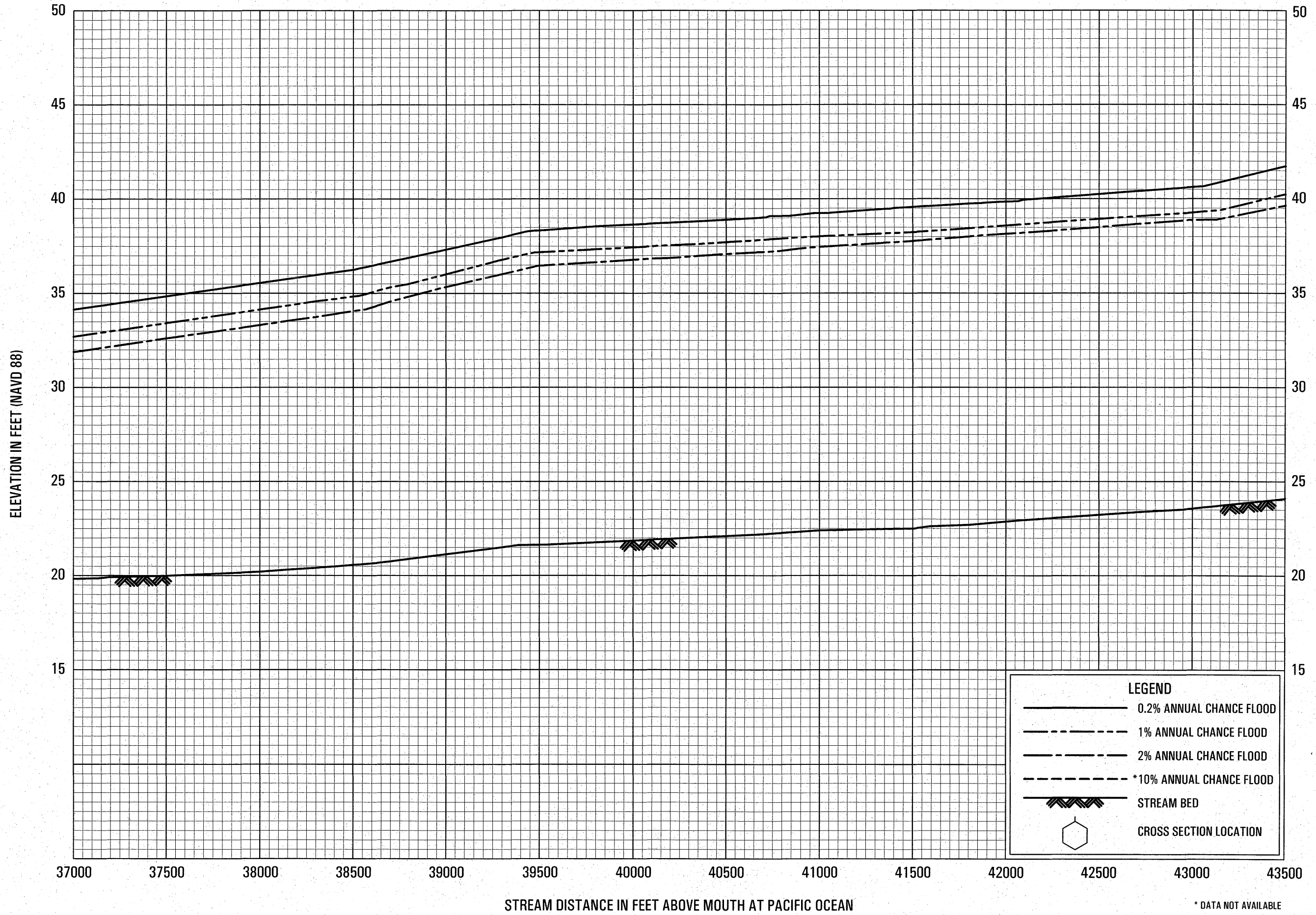


FLOOD PROFILES

PAJARO RIVER WITHOUT CONSIDERATION OF LEVEE

FEDERAL EMERGENCY MANAGEMENT AGENCY
MONTEREY COUNTY, CA
 AND INCORPORATED AREAS

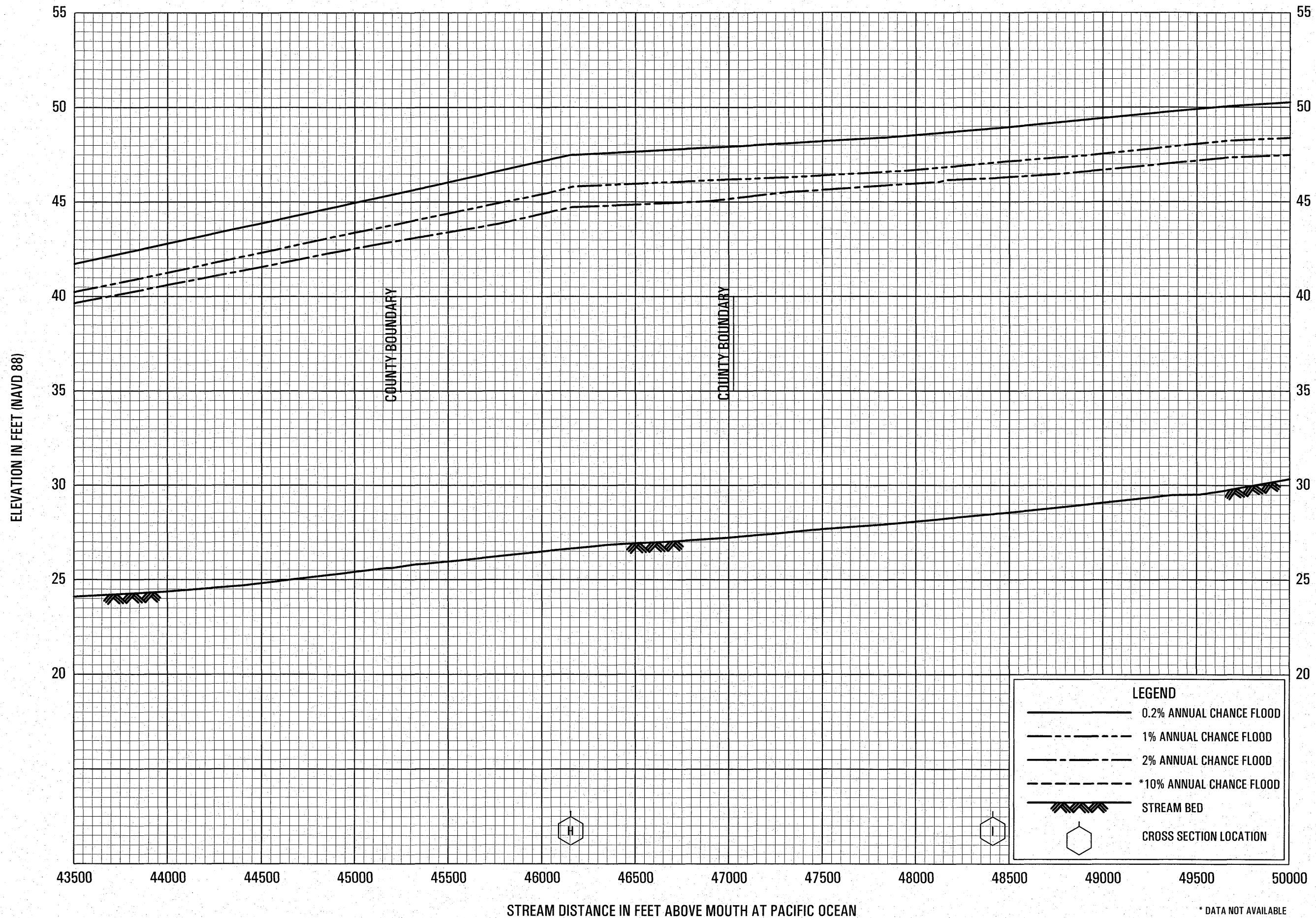
* DATA NOT AVAILABLE



FLOOD PROFILES
PAJARO RIVER WITHOUT CONSIDERATION OF LEVEE

FEDERAL EMERGENCY MANAGEMENT AGENCY
MONTEREY COUNTY, CA
AND INCORPORATED AREAS

* DATA NOT AVAILABLE

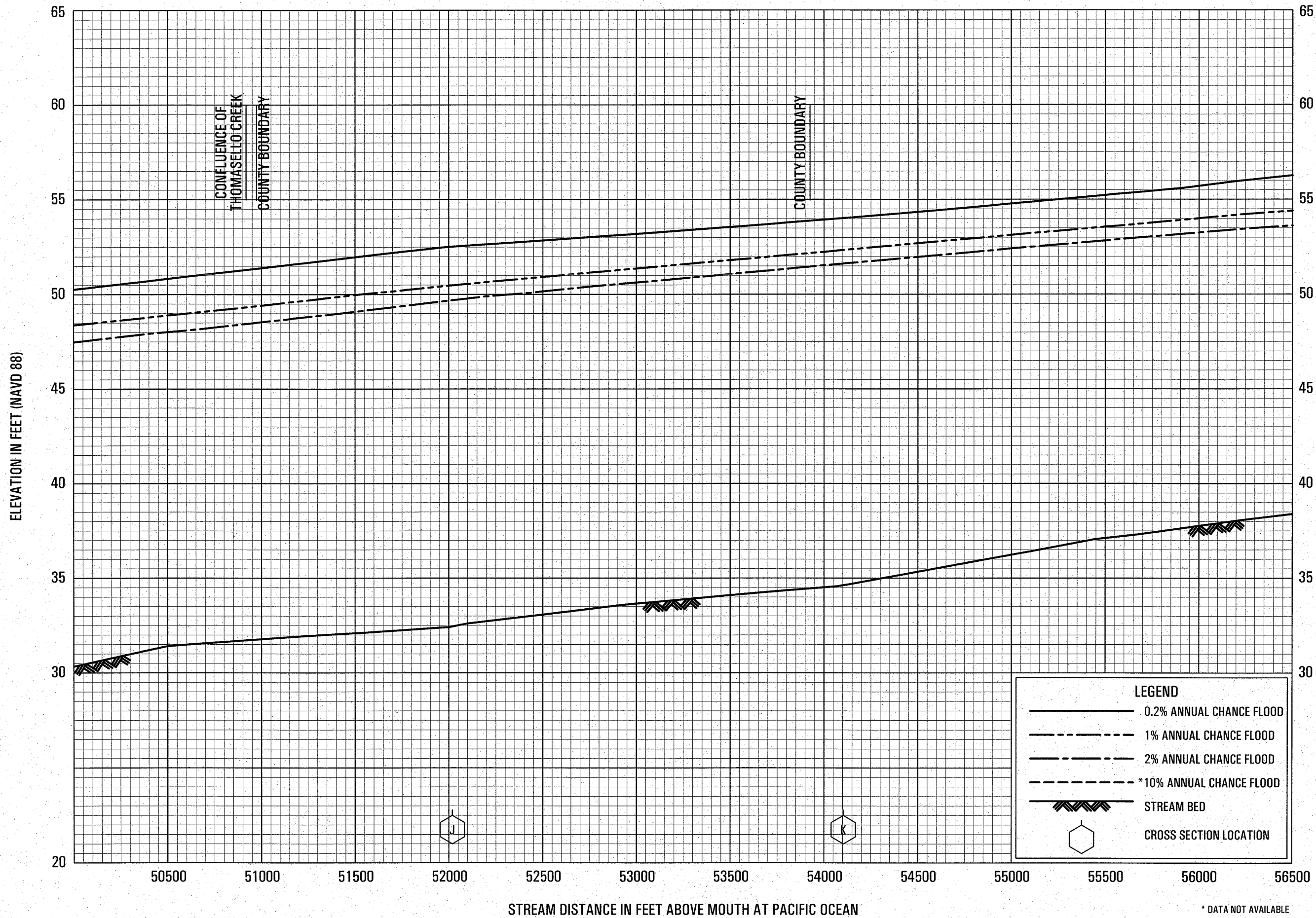


FLOOD PROFILES

PAJARO RIVER WITHOUT CONSIDERATION OF LEVEE

FEDERAL EMERGENCY MANAGEMENT AGENCY
MONTEREY COUNTY, CA
 AND INCORPORATED AREAS

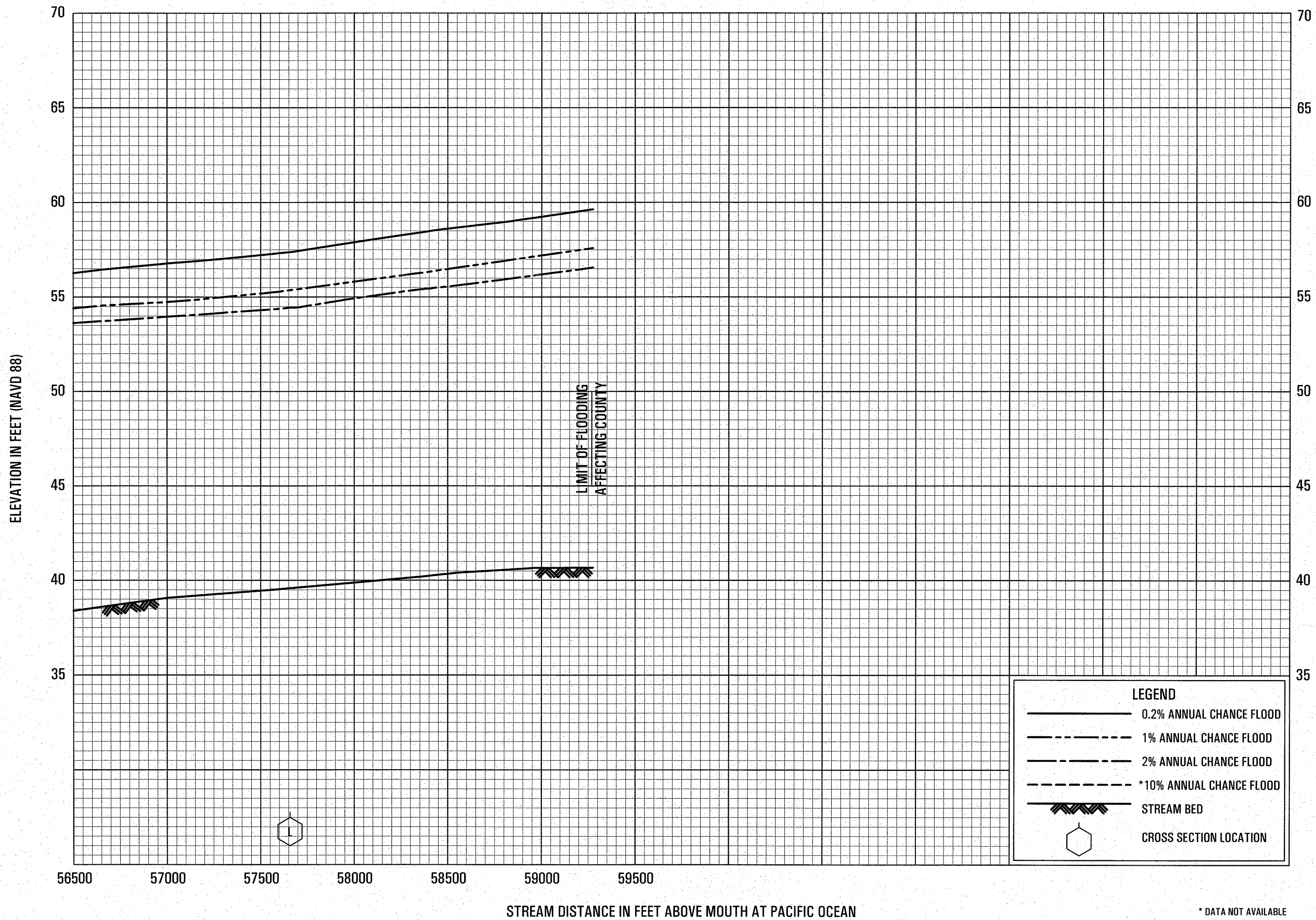
* DATA NOT AVAILABLE



FLOOD PROFILES
PAJARO RIVER WITHOUT CONSIDERATION OF LEVEE

FEDERAL EMERGENCY MANAGEMENT AGENCY
MONTEREY COUNTY, CA
AND INCORPORATED AREAS

* DATA NOT AVAILABLE

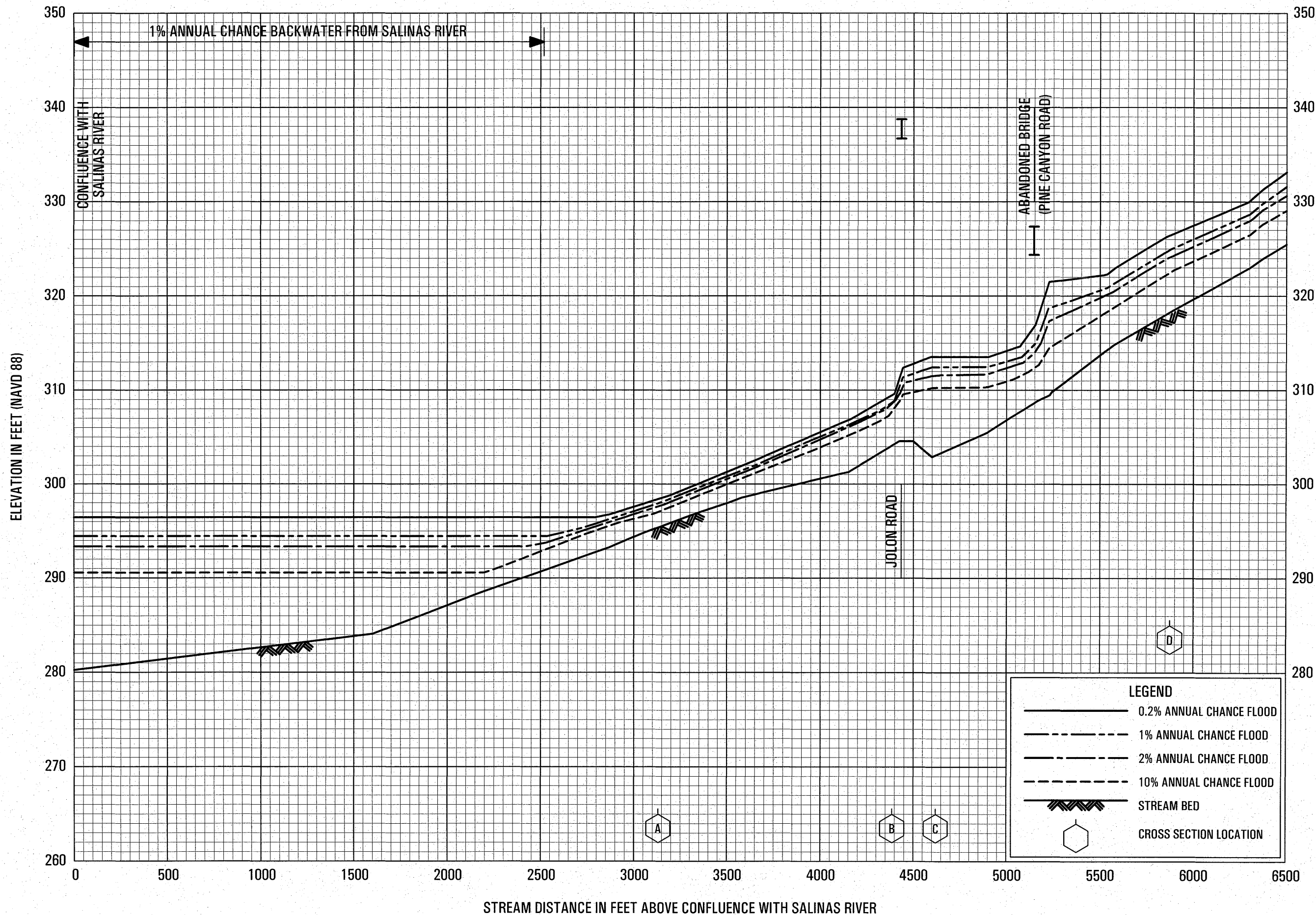


FLOOD PROFILES

PAJARO RIVER WITHOUT CONSIDERATION OF LEVEE

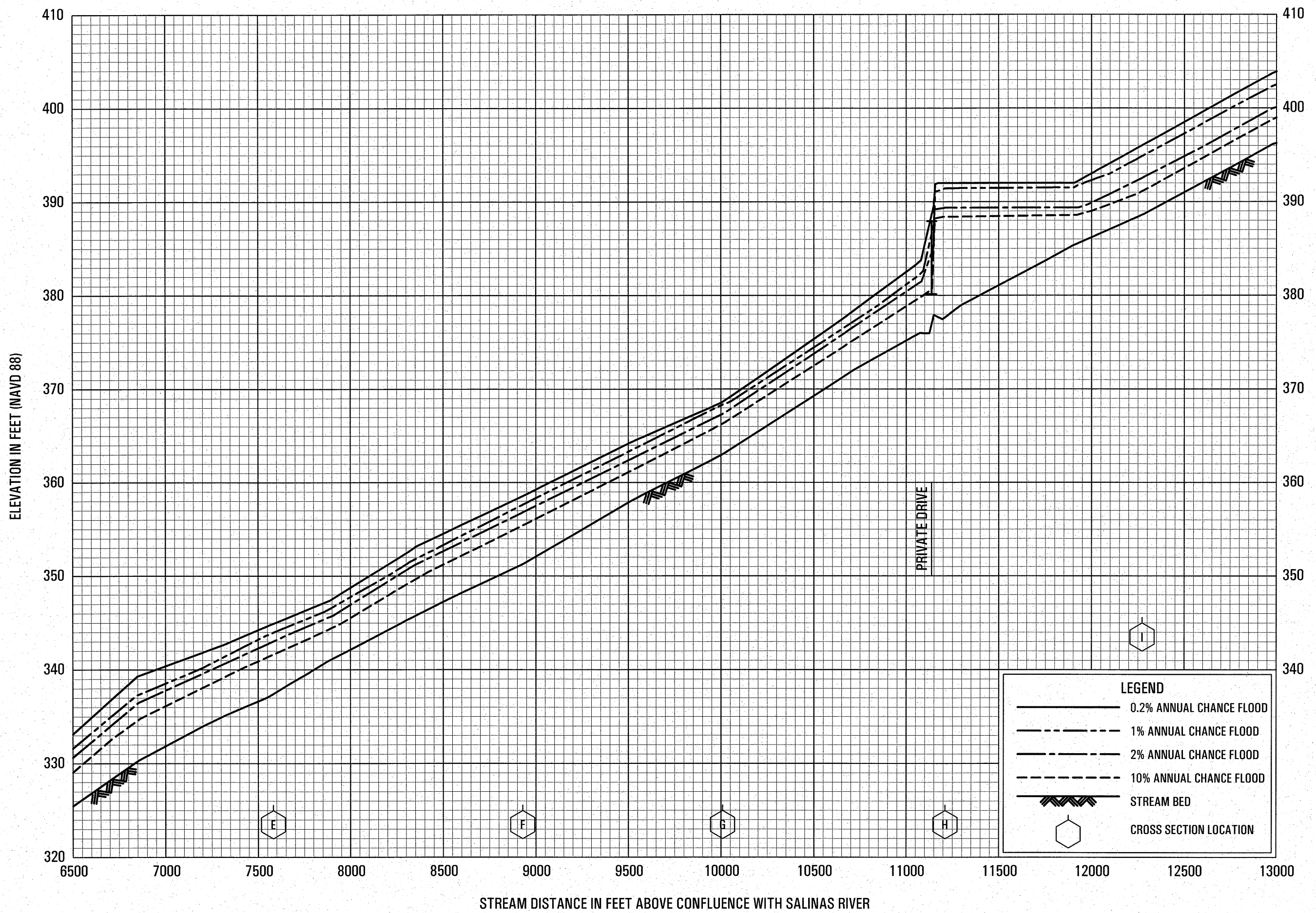
FEDERAL EMERGENCY MANAGEMENT AGENCY
MONTEREY COUNTY, CA
 AND INCORPORATED AREAS

* DATA NOT AVAILABLE



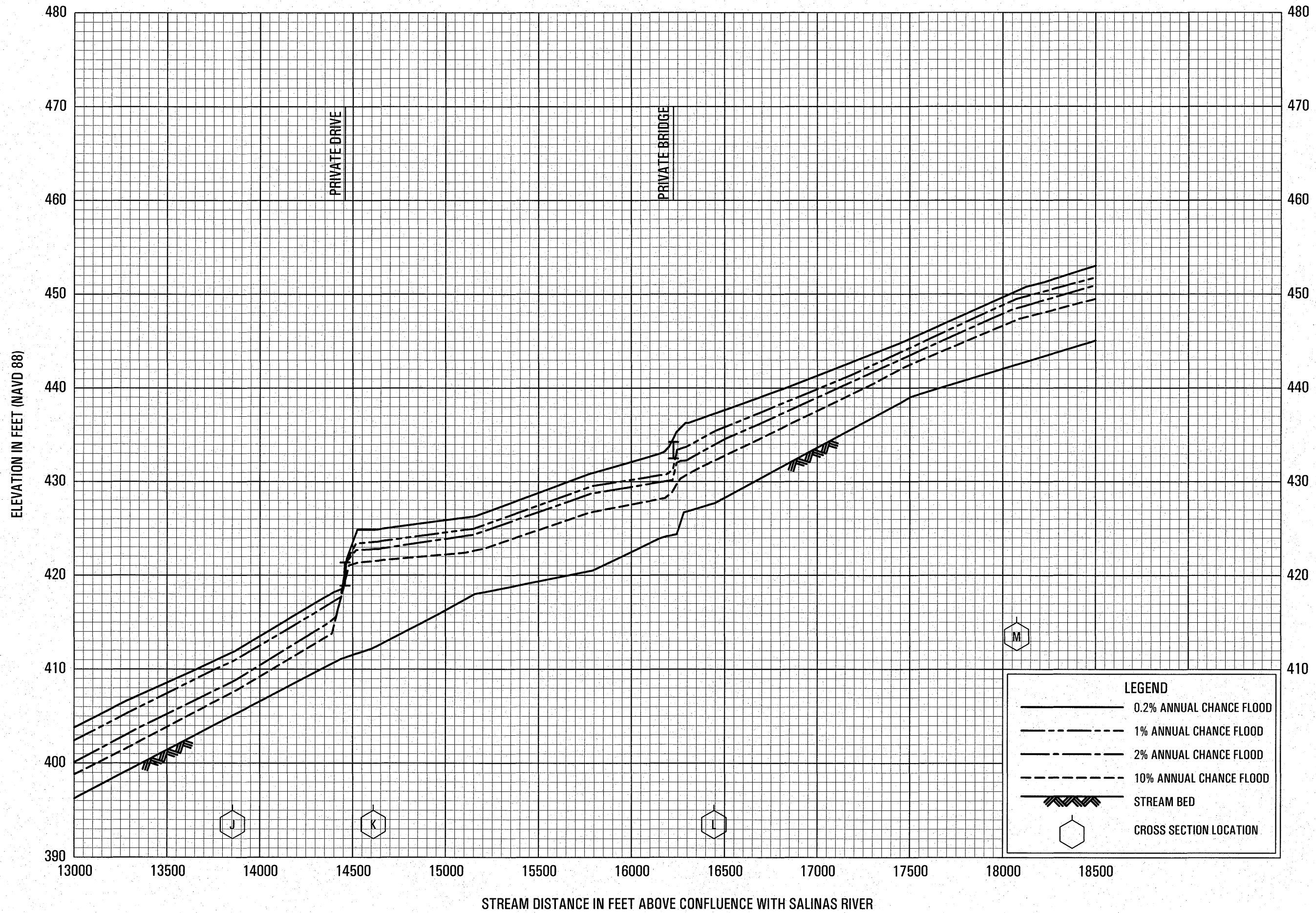
FLOOD PROFILES
PINE CANYON CREEK

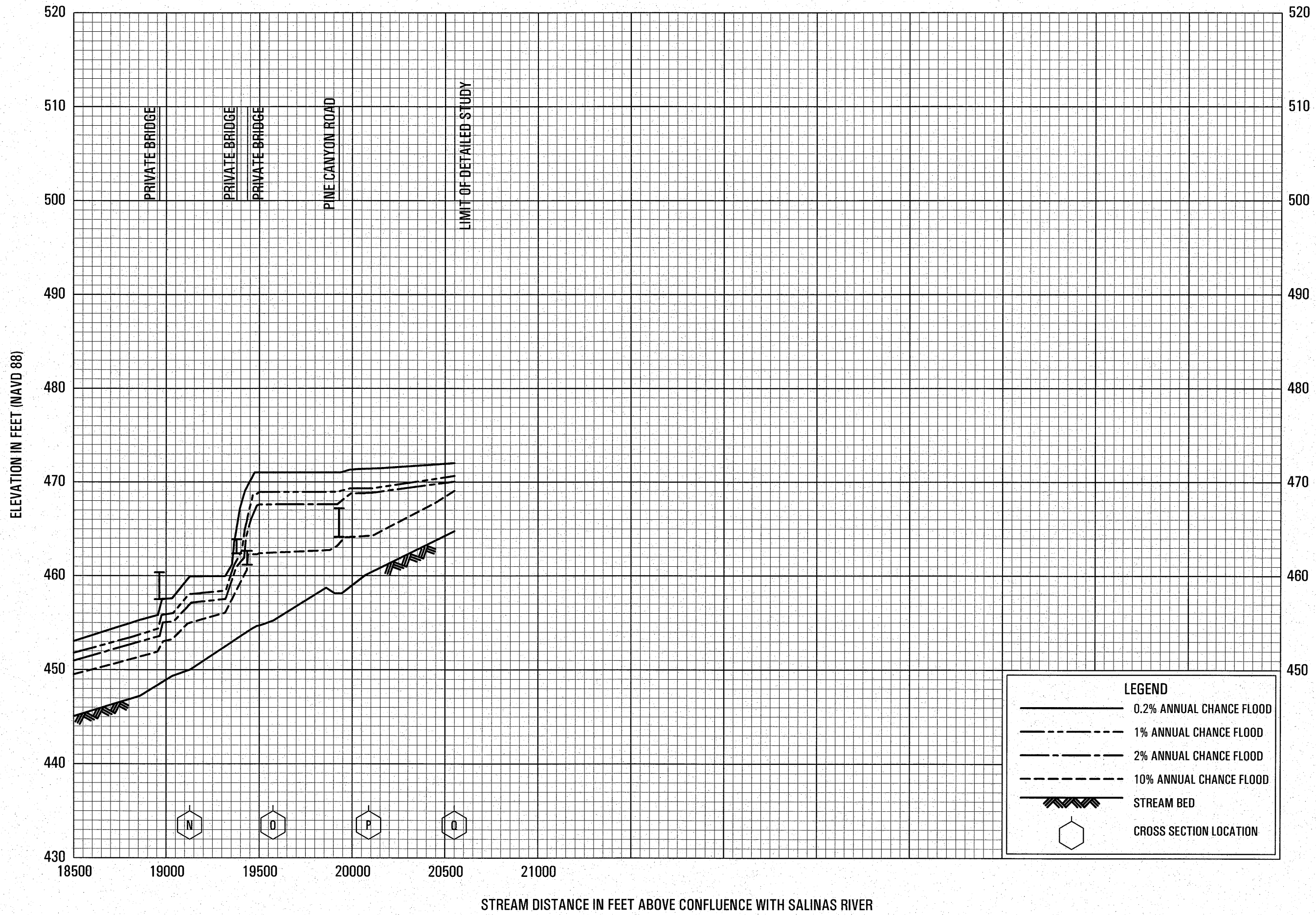
FEDERAL EMERGENCY MANAGEMENT AGENCY
MONTEREY COUNTY, CA
AND INCORPORATED AREAS



FLOOD PROFILES
PINE CANYON CREEK

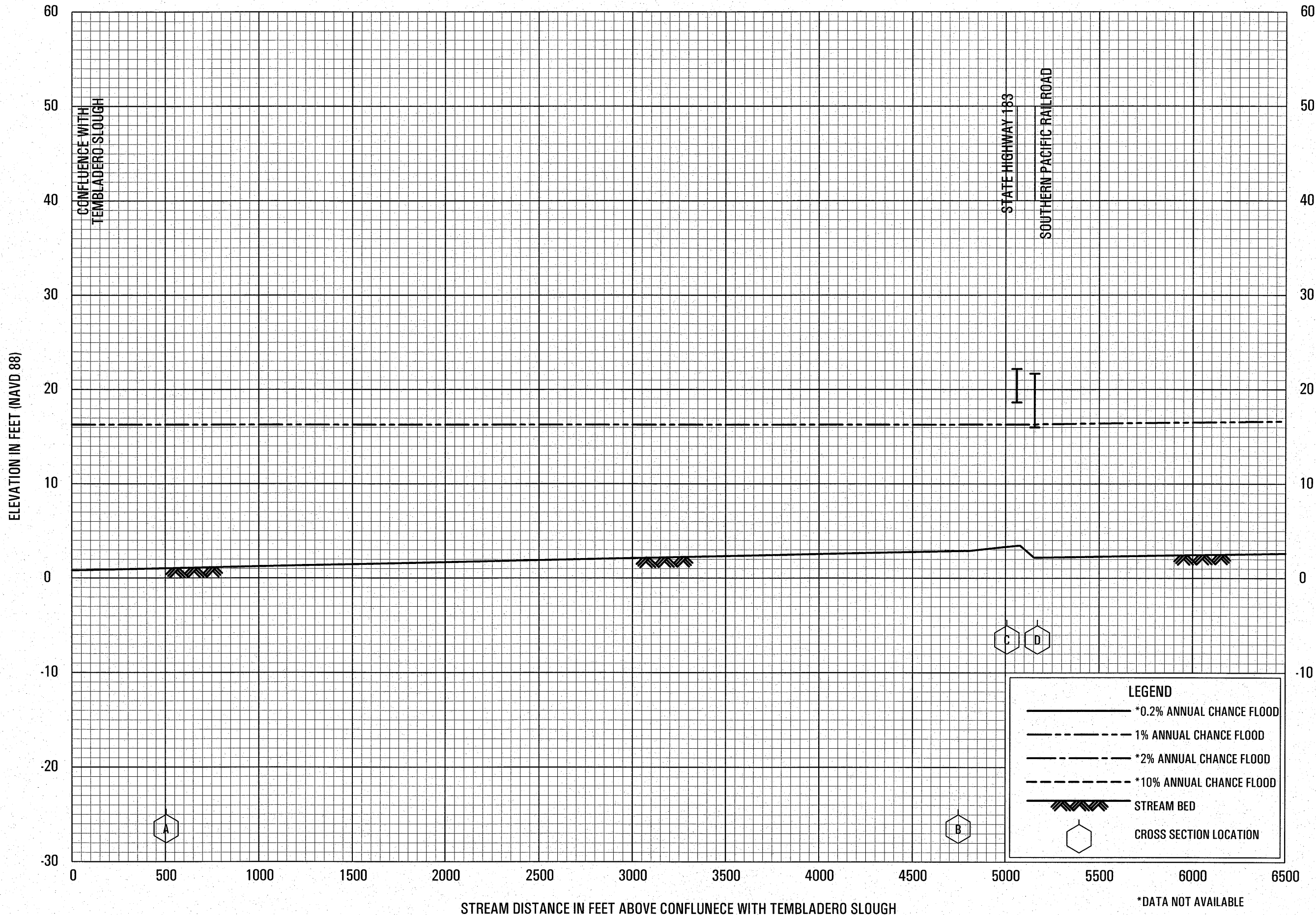
FEDERAL EMERGENCY MANAGEMENT AGENCY
MONTEREY COUNTY, CA
AND INCORPORATED AREAS





FLOOD PROFILES
PINE CANYON CREEK

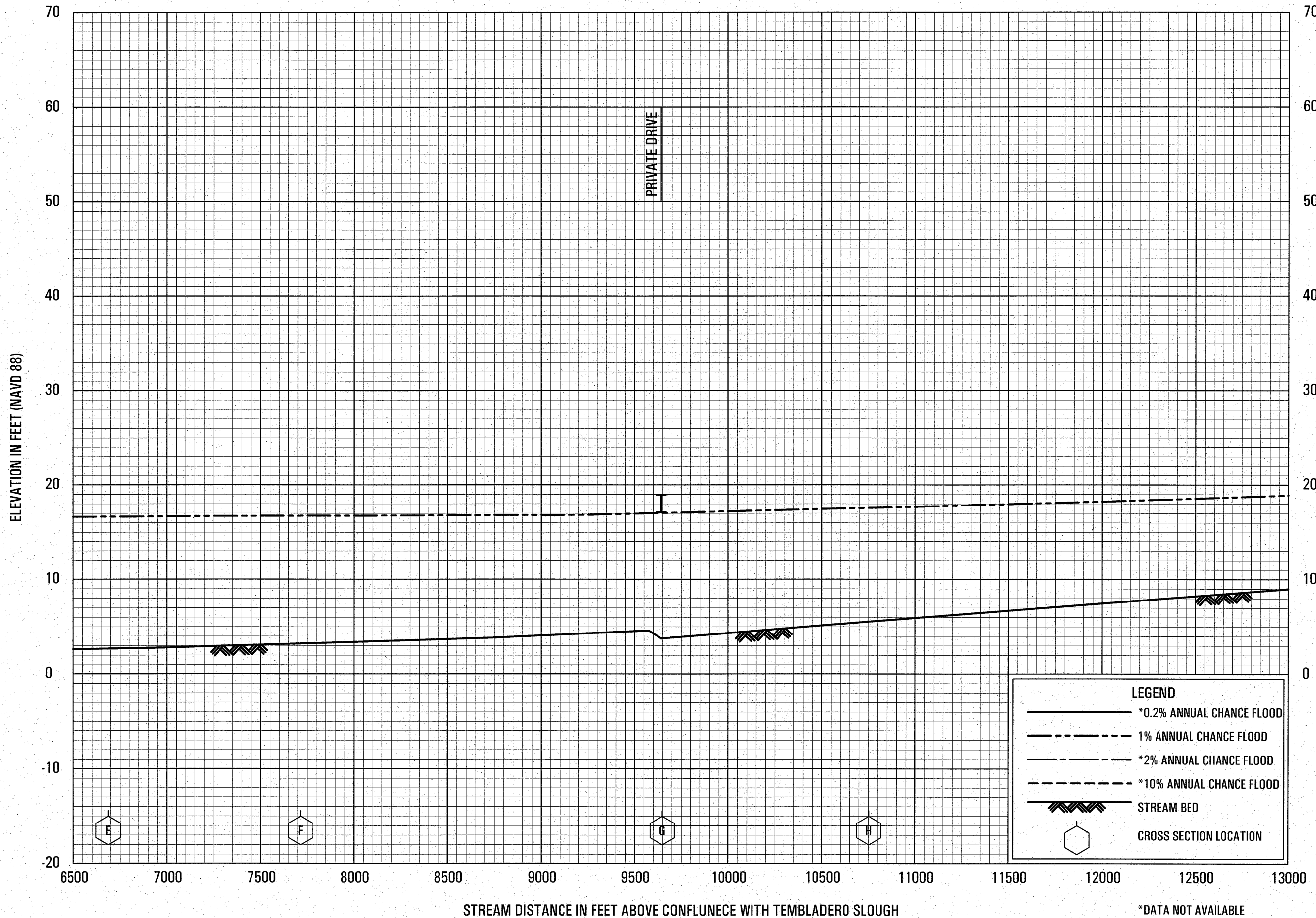
FEDERAL EMERGENCY MANAGEMENT AGENCY
MONTEREY COUNTY, CA
AND INCORPORATED AREAS



FLOOD PROFILES
RECLAMATION DITCH

FEDERAL EMERGENCY MANAGEMENT AGENCY
MONTEREY COUNTY, CA
AND INCORPORATED AREAS

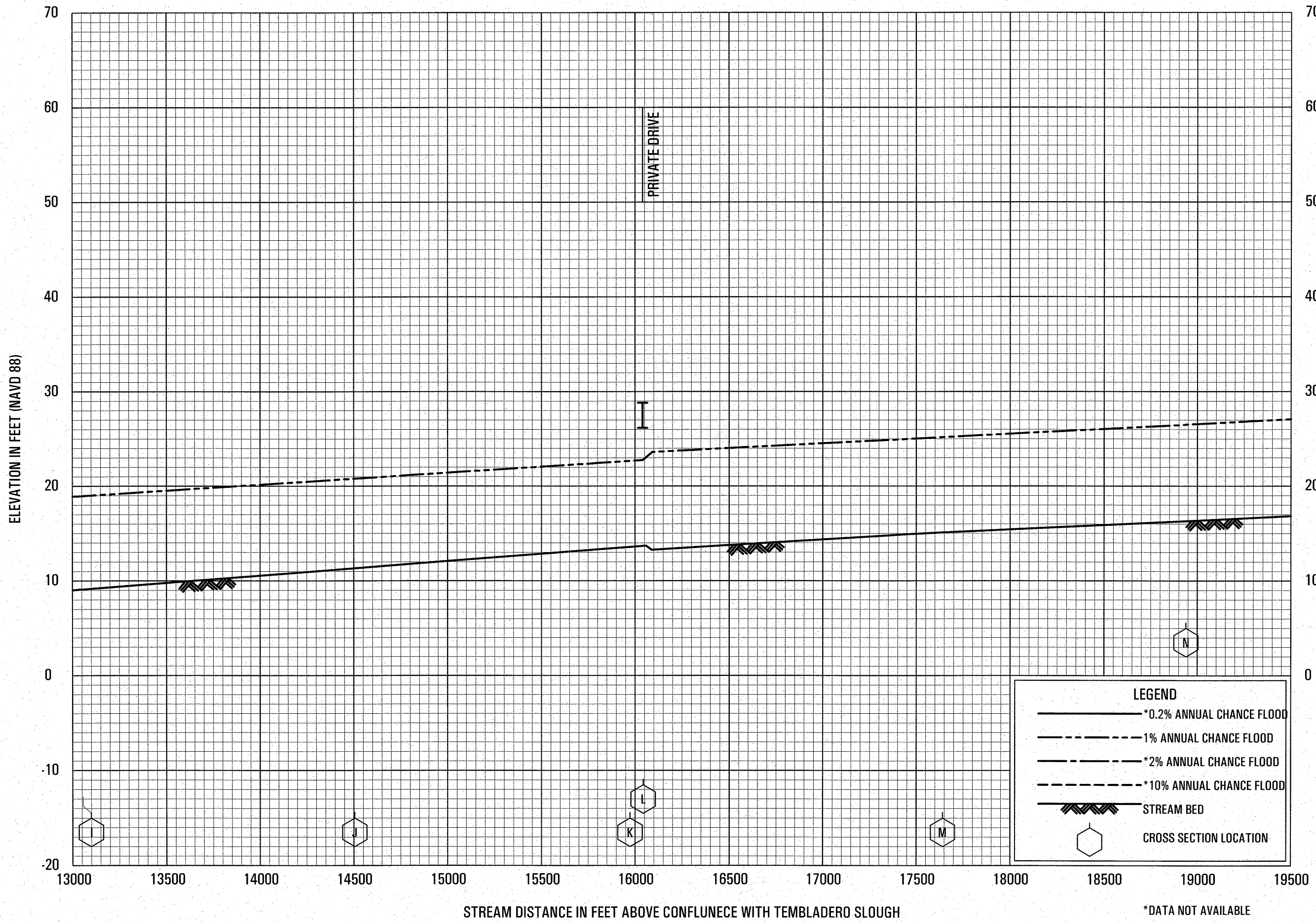
*DATA NOT AVAILABLE



FLOOD PROFILES
RECLAMATION DITCH

FEDERAL EMERGENCY MANAGEMENT AGENCY
MONTEREY COUNTY, CA
AND INCORPORATED AREAS

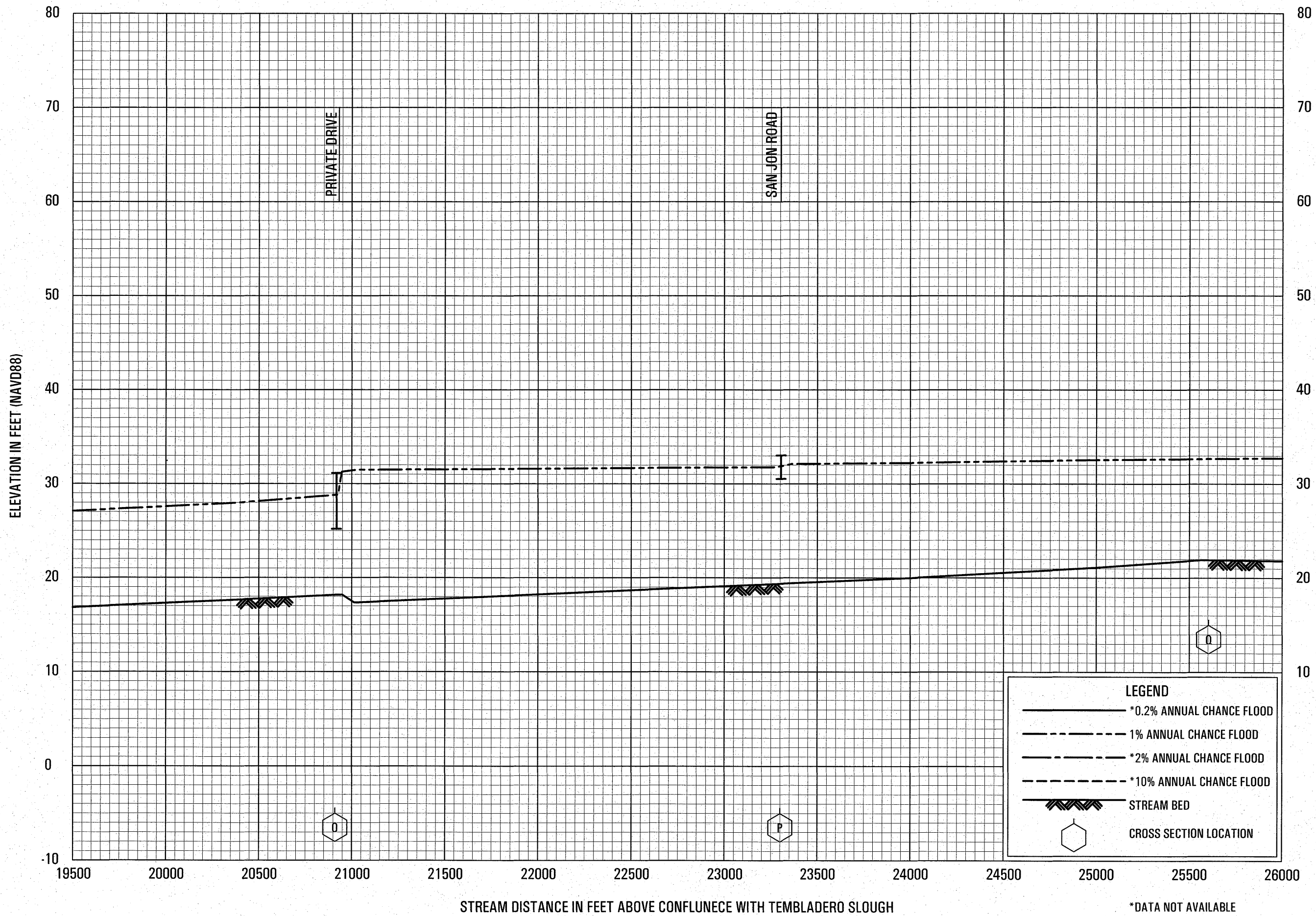
*DATA NOT AVAILABLE



FEDERAL EMERGENCY MANAGEMENT AGENCY
MONTEREY COUNTY, CA
 AND INCORPORATED AREAS

FLOOD PROFILES
 RECLAMATION DITCH

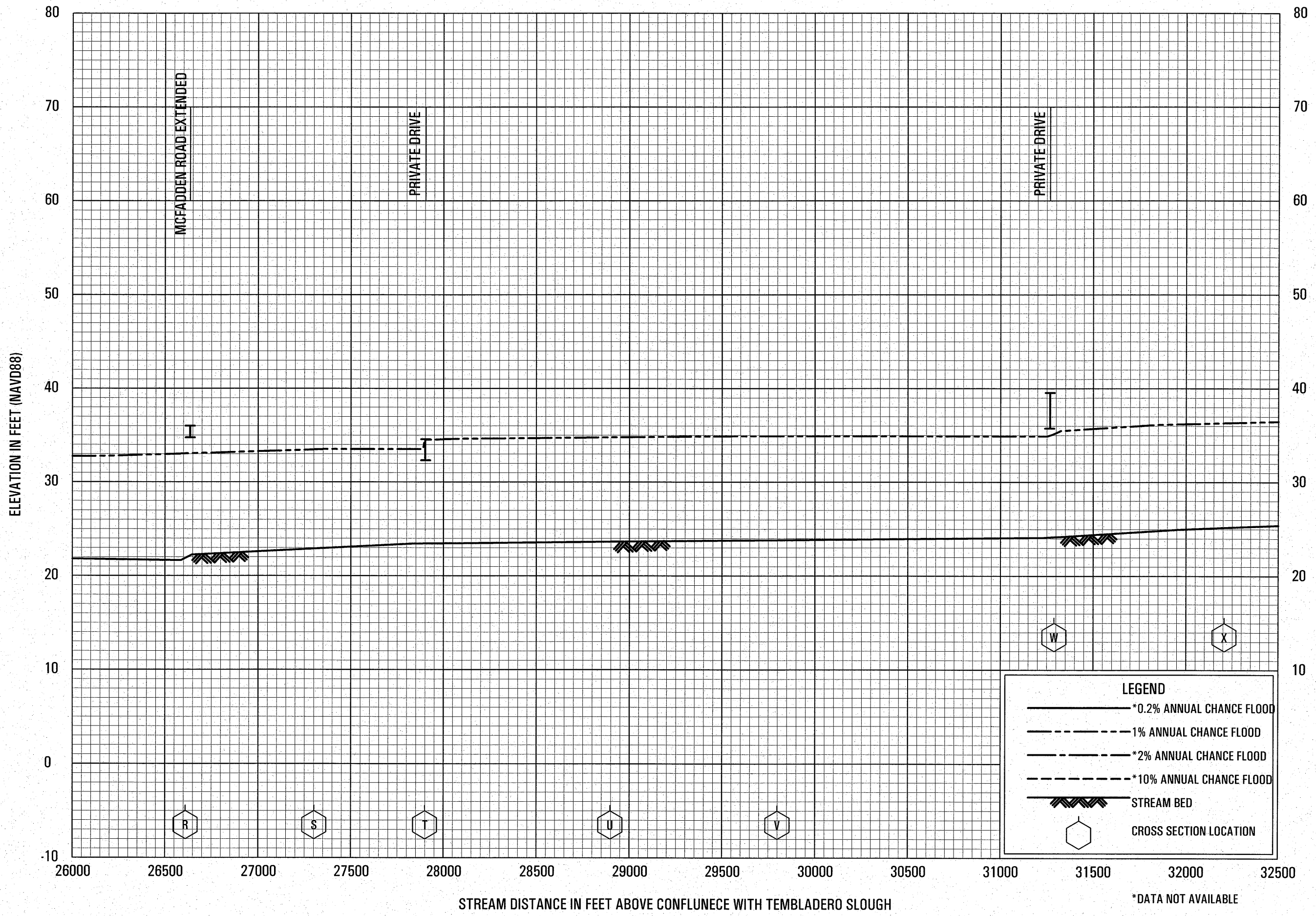
*DATA NOT AVAILABLE



FEDERAL EMERGENCY MANAGEMENT AGENCY
 MONTEREY COUNTY, CA
 AND INCORPORATED AREAS

FLOOD PROFILES
 RECLAMATION DITCH

*DATA NOT AVAILABLE



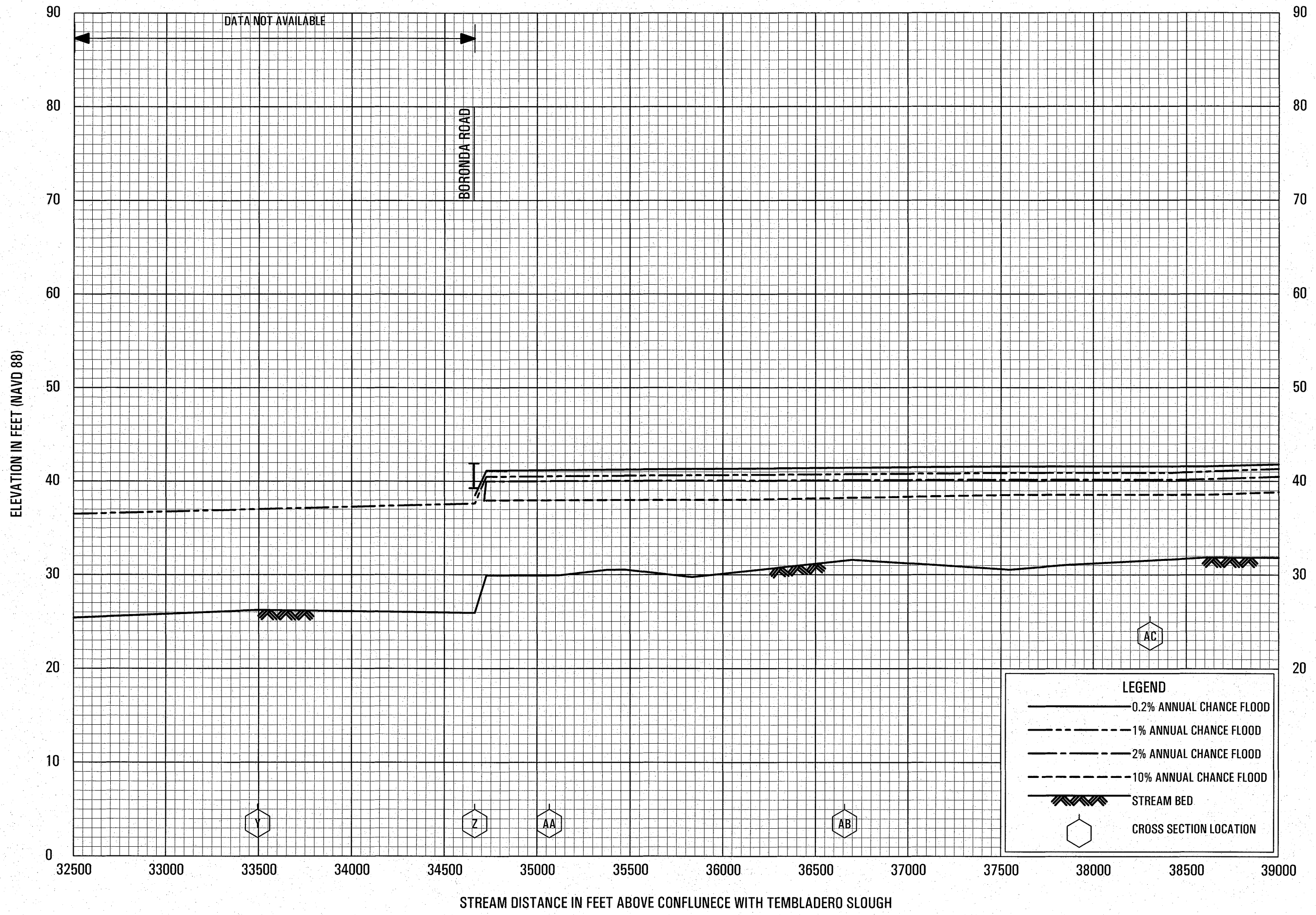
FLOOD PROFILES

RECLAMATION DITCH

FEDERAL EMERGENCY MANAGEMENT AGENCY

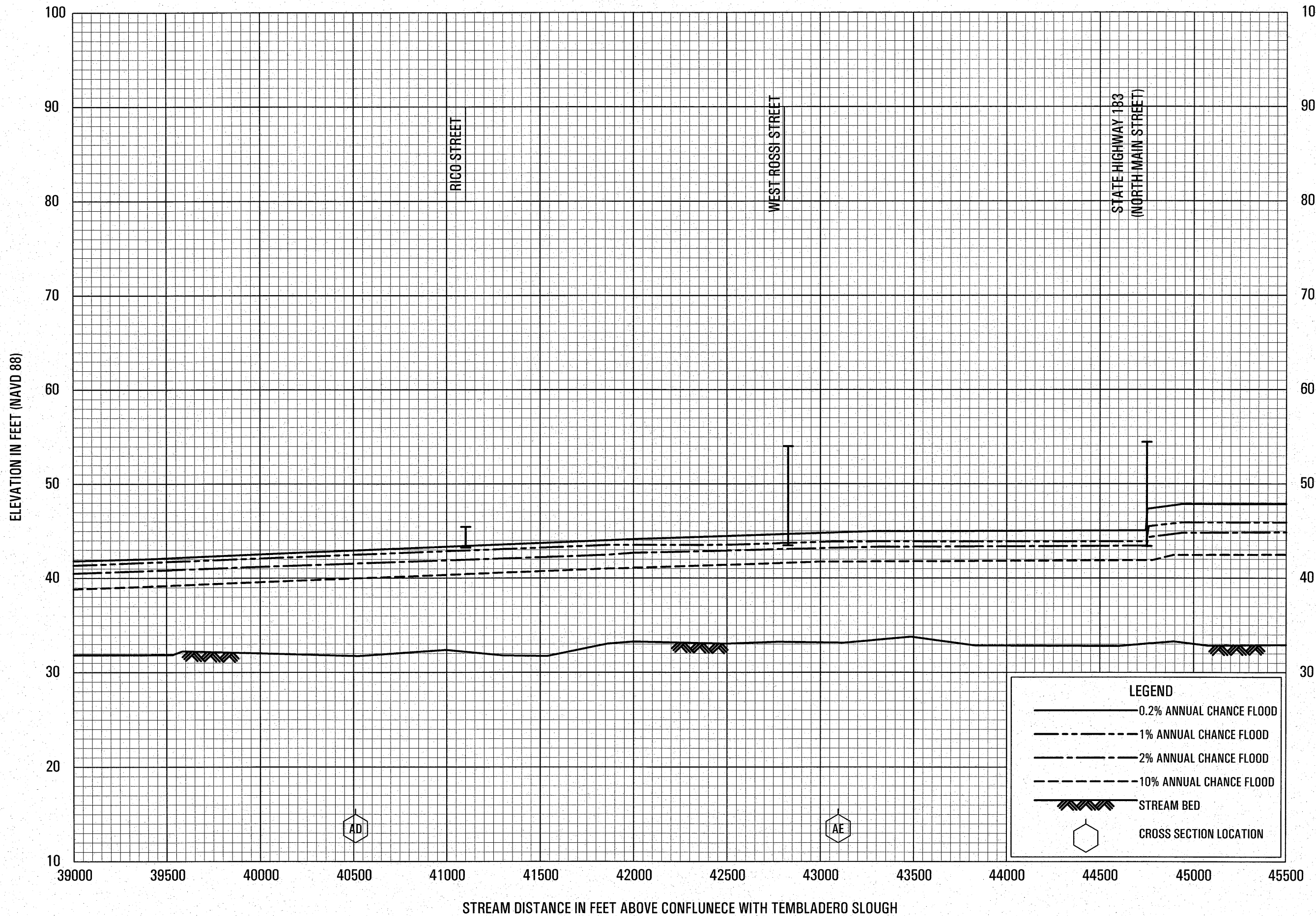
MONTEREY COUNTY, CA

AND INCORPORATED AREAS



FLOOD PROFILES
RECLAMATION DITCH

FEDERAL EMERGENCY MANAGEMENT AGENCY
MONTEREY COUNTY, CA
AND INCORPORATED AREAS

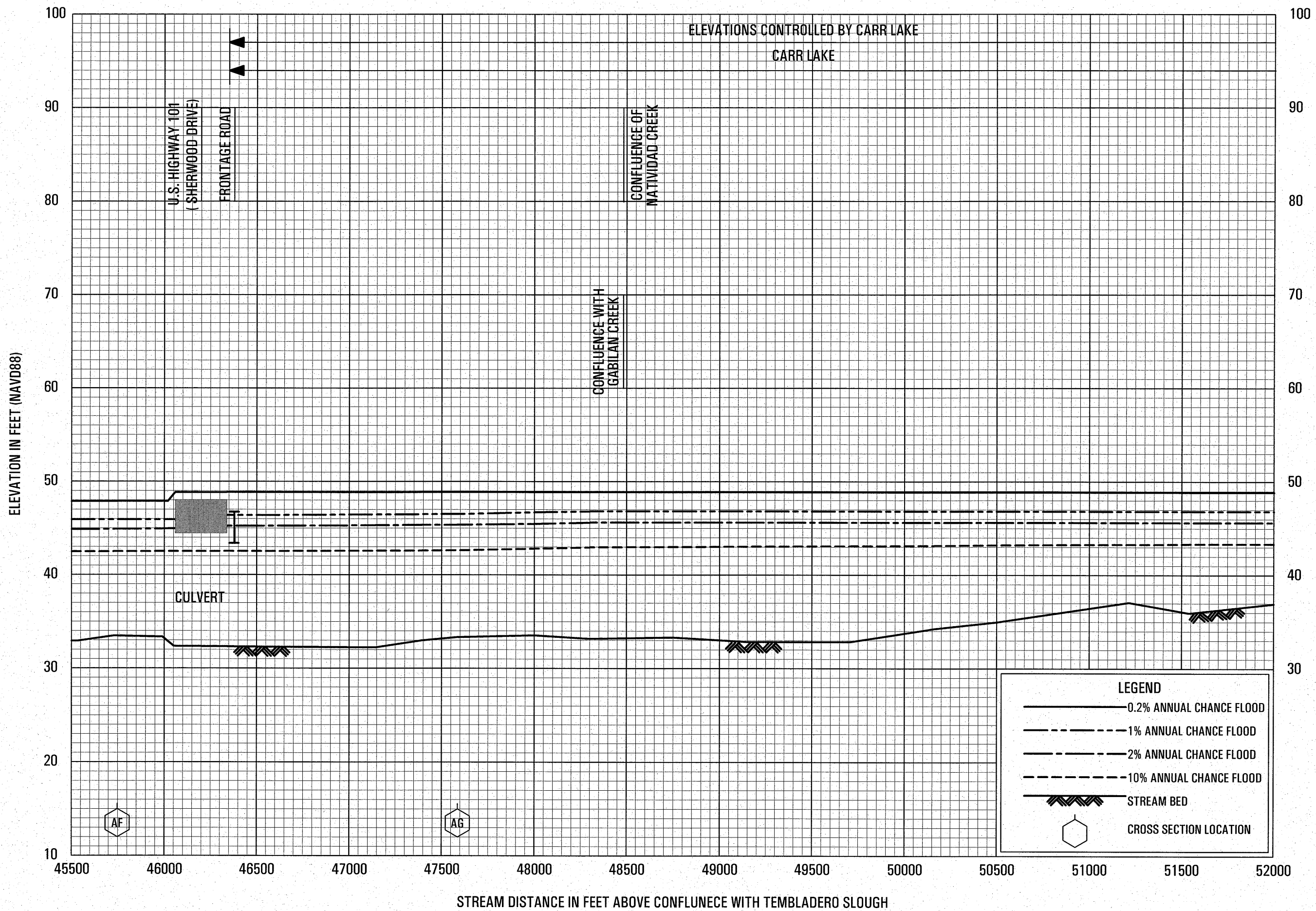


FLOOD PROFILES

RECLAMATION DITCH

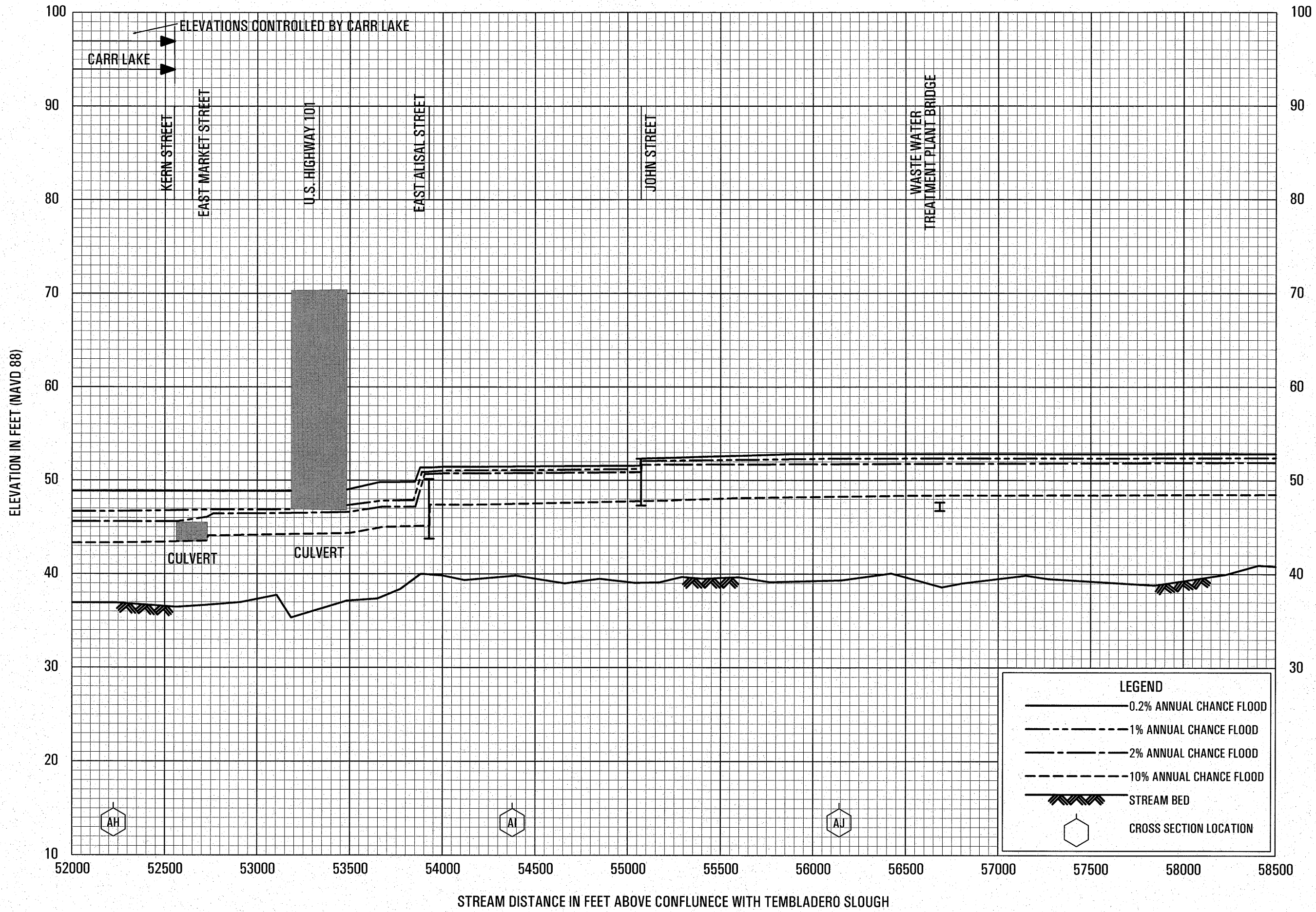
FEDERAL EMERGENCY MANAGEMENT AGENCY

MONTEREY COUNTY, CA
AND INCORPORATED AREAS



FLOOD PROFILES
RECLAMATION DITCH

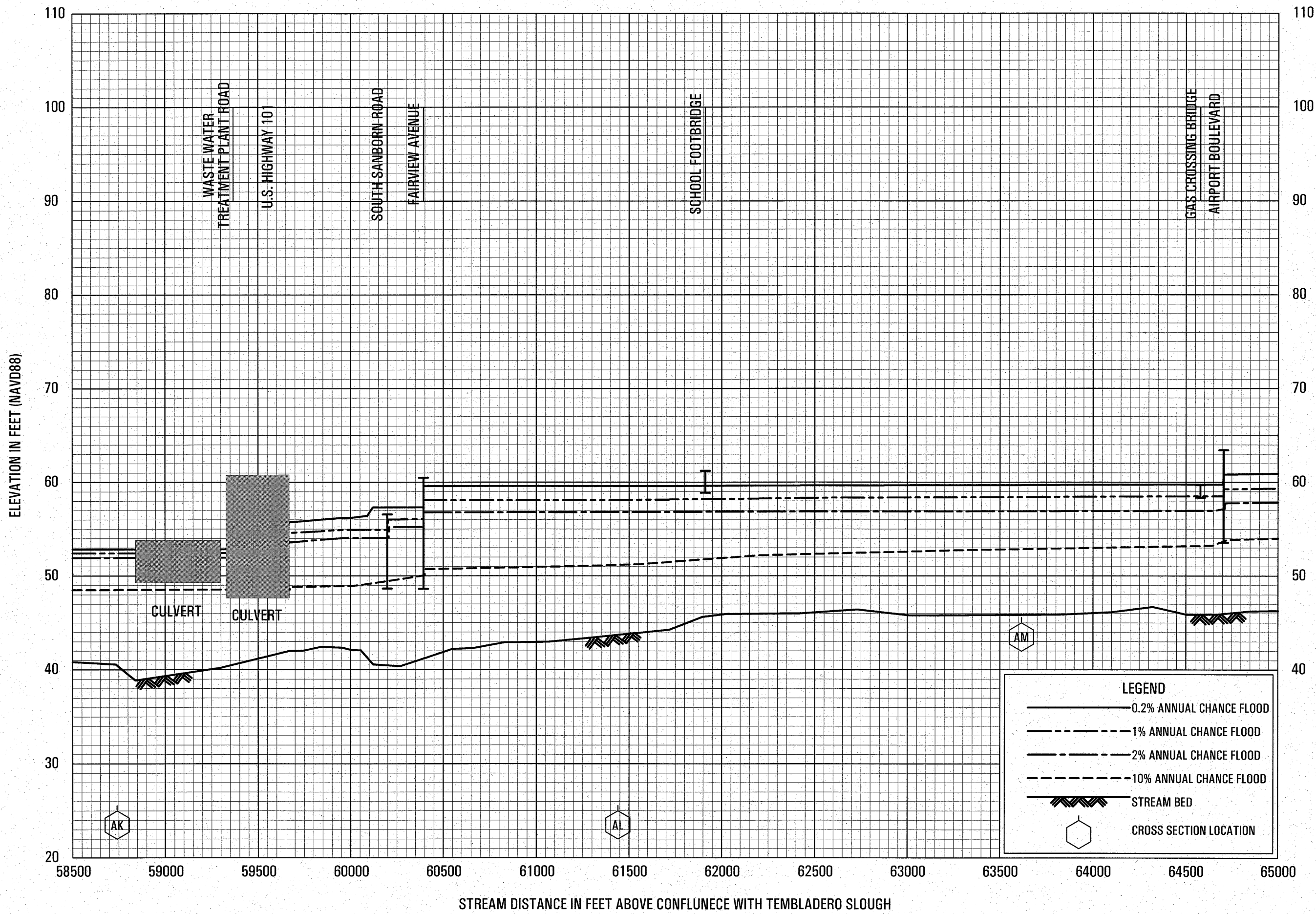
FEDERAL EMERGENCY MANAGEMENT AGENCY
MONTEREY COUNTY, CA
AND INCORPORATED AREAS



FEDERAL EMERGENCY MANAGEMENT AGENCY
 MONTEREY COUNTY, CA
 AND INCORPORATED AREAS


FLOOD PROFILES
 RECLAMATION DITCH

107P



FLOOD PROFILES
RECLAMATION DITCH

FEDERAL EMERGENCY MANAGEMENT AGENCY
MONTEREY COUNTY, CA
AND INCORPORATED AREAS



FLOOD PROFILES

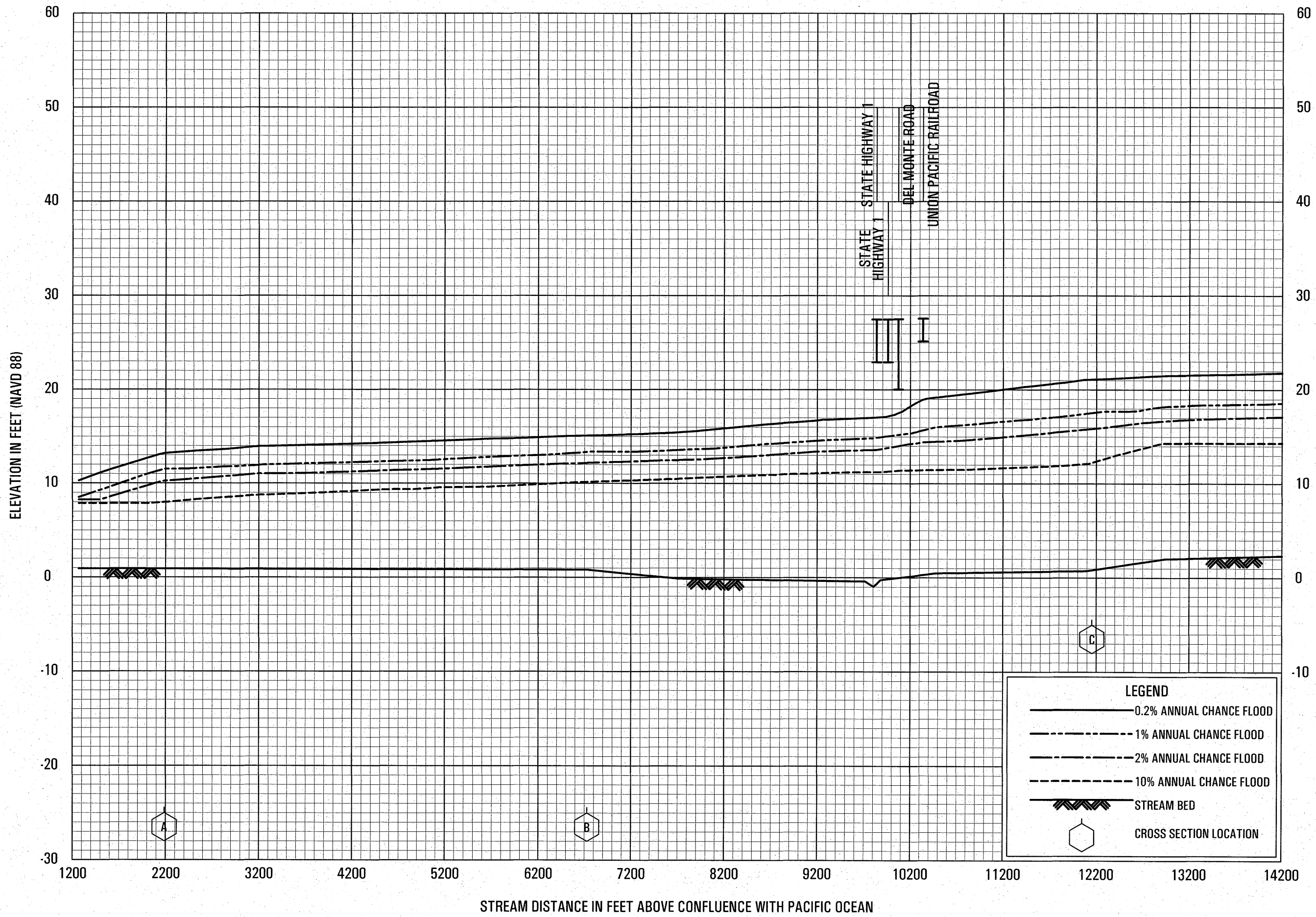
RECLAMATION DITCH

FEDERAL EMERGENCY MANAGEMENT AGENCY

MONTEREY COUNTY, CA
AND INCORPORATED AREAS

109P

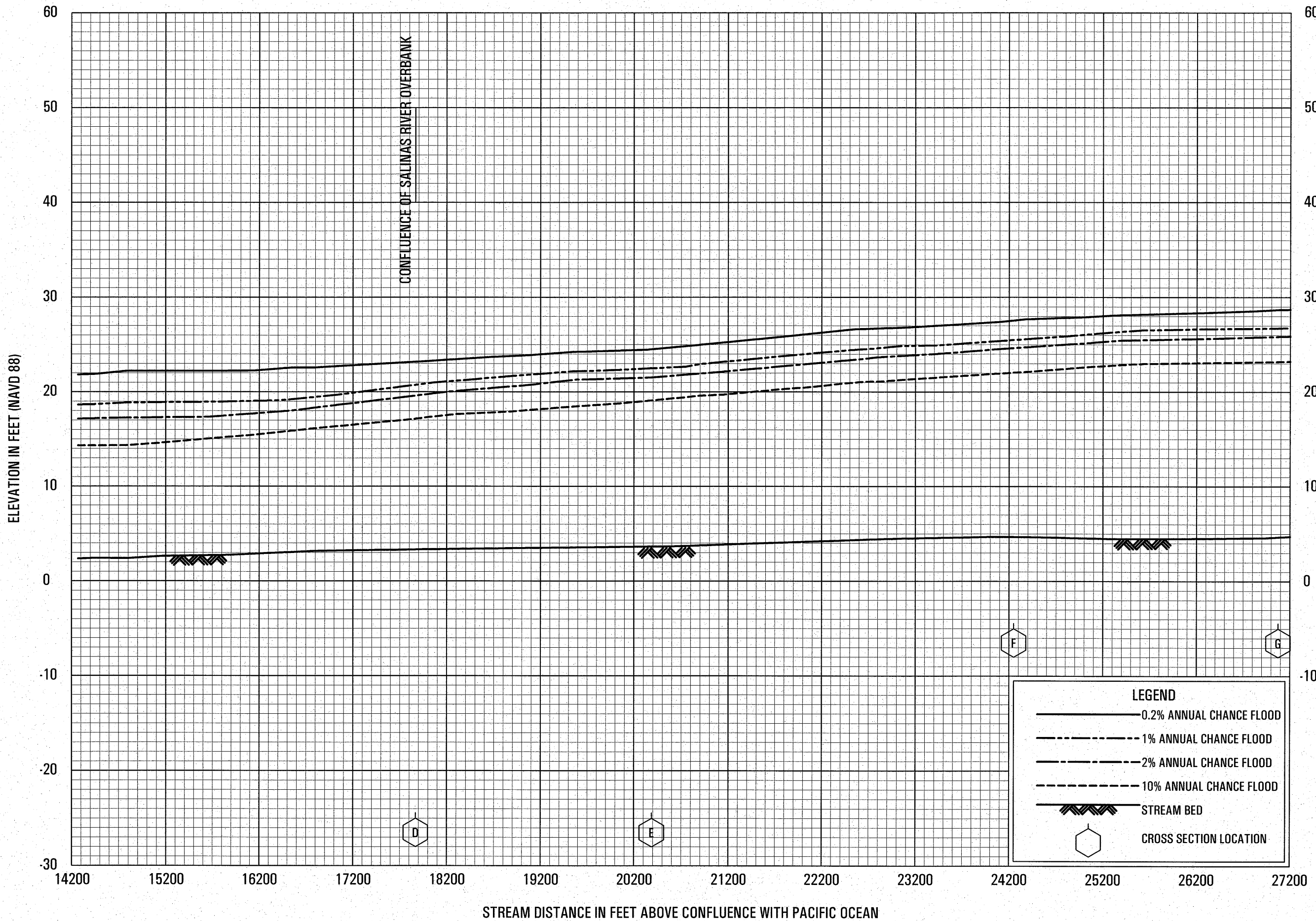
STREAM DISTANCE IN FEET ABOVE CONFLUENCE WITH TEMBLADERO SLOUGH



FLOOD PROFILES

SALINAS RIVER

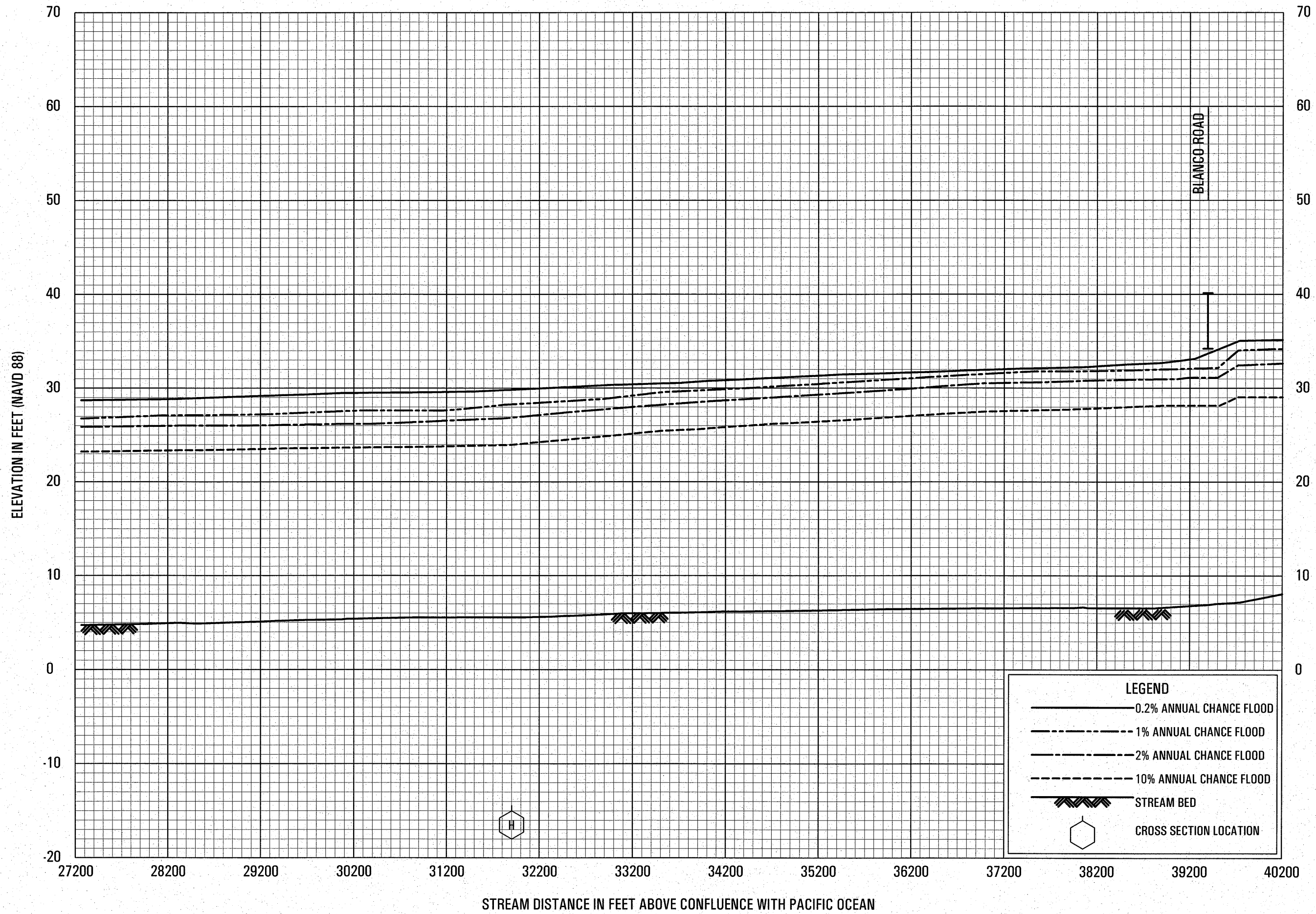
FEDERAL EMERGENCY MANAGEMENT AGENCY
MONTEREY COUNTY, CA
 AND INCORPORATED AREAS



FLOOD PROFILES

SALINAS RIVER

**FEDERAL EMERGENCY MANAGEMENT AGENCY
MONTEREY COUNTY, CA
AND INCORPORATED AREAS**



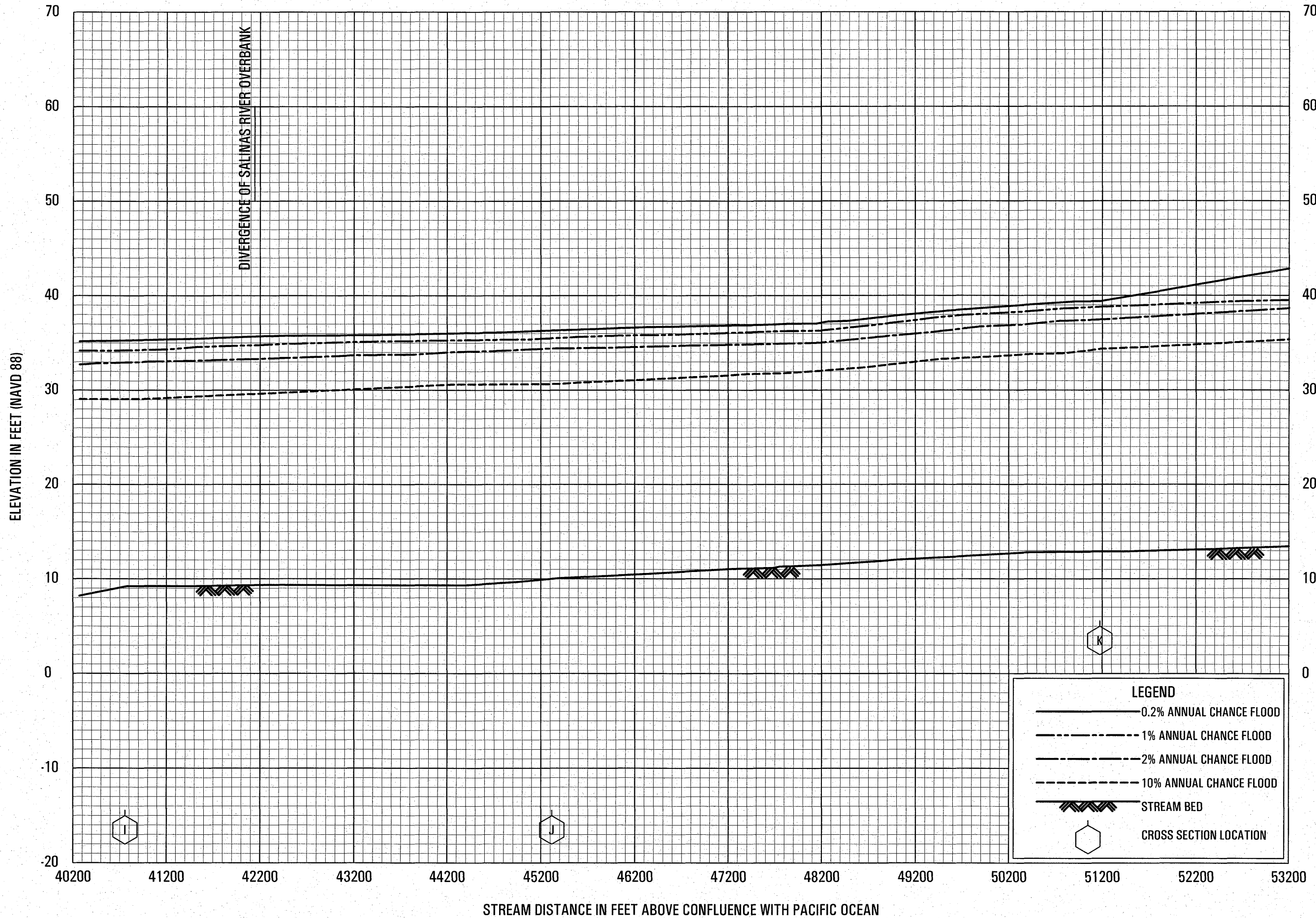
FLOOD PROFILES

SALINAS RIVER

FEDERAL EMERGENCY MANAGEMENT AGENCY

MONTEREY COUNTY, CA

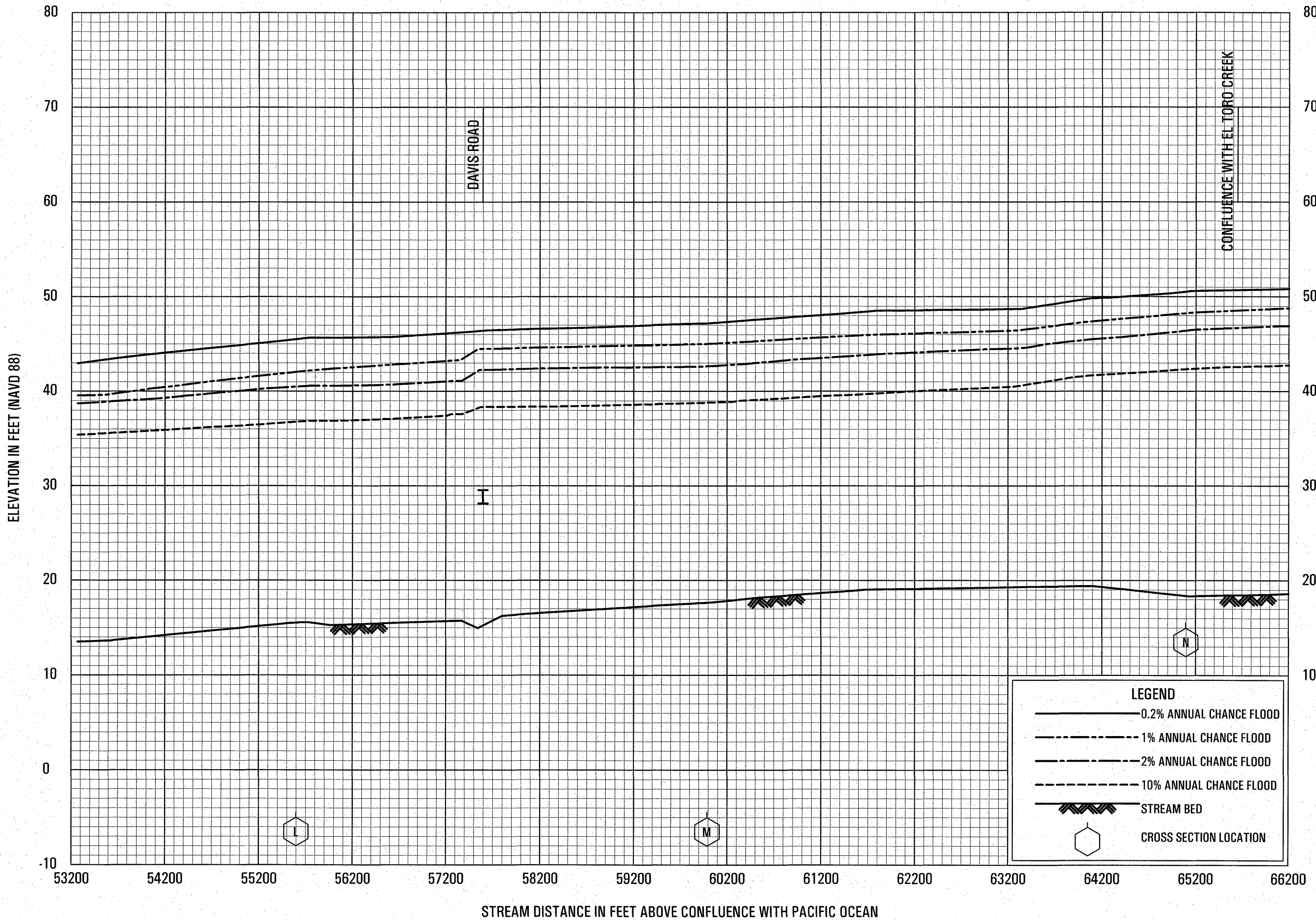
AND INCORPORATED AREAS



FLOOD PROFILES

SALINAS RIVER

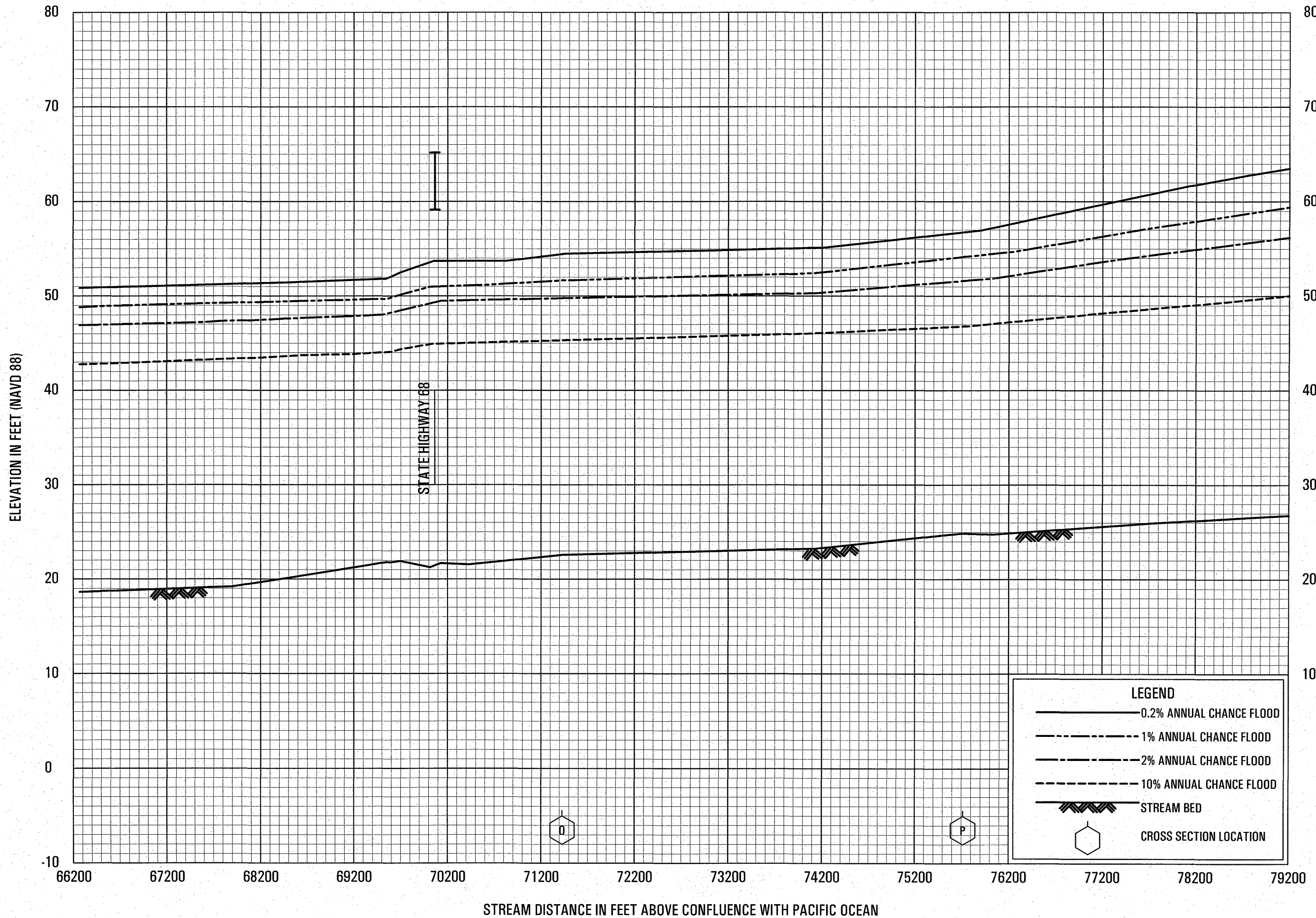
FEDERAL EMERGENCY MANAGEMENT AGENCY
 MONTEREY COUNTY, CA
 AND INCORPORATED AREAS



FLOOD PROFILES

SALINAS RIVER

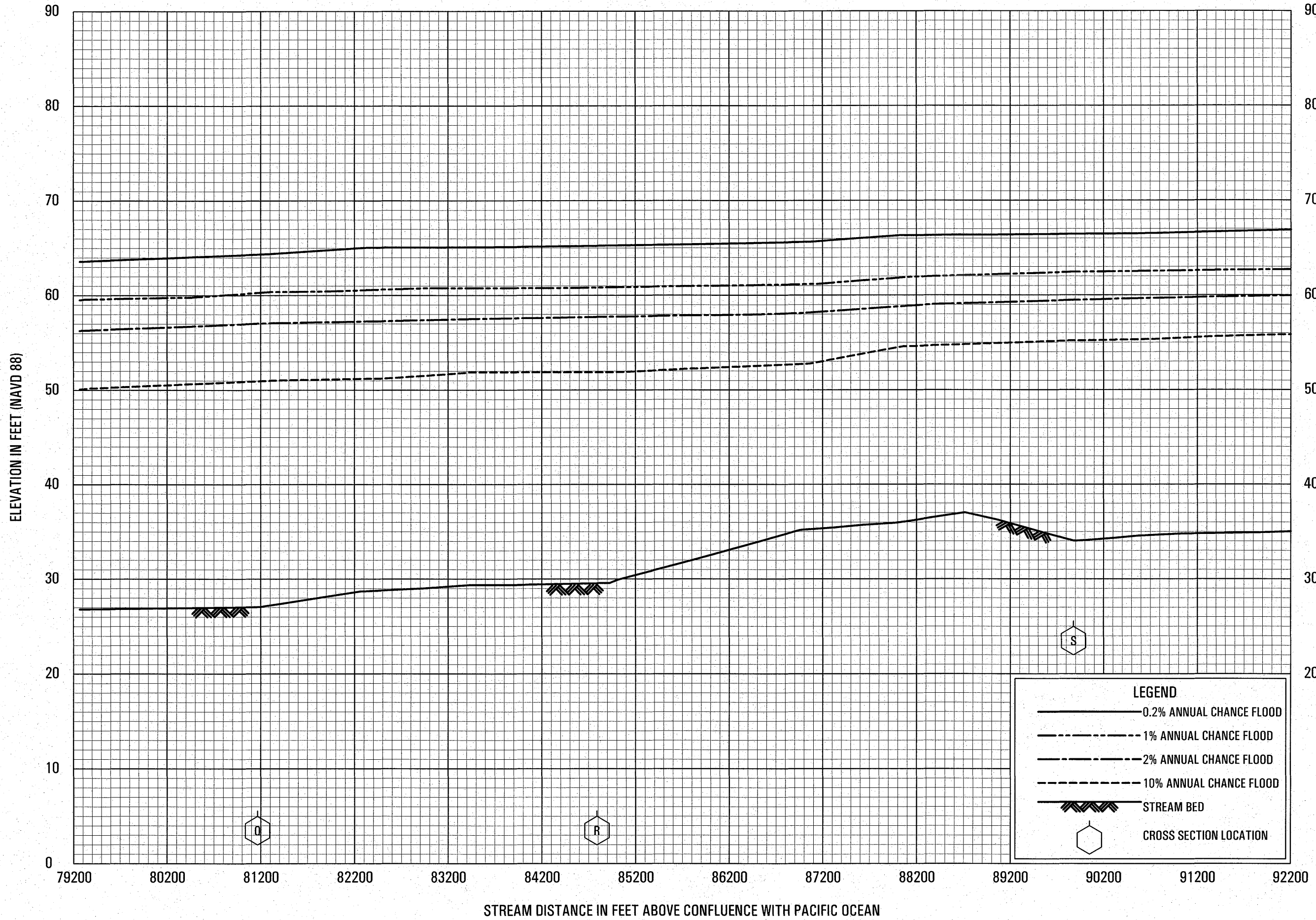
FEDERAL EMERGENCY MANAGEMENT AGENCY
MONTEREY COUNTY, CA
 AND INCORPORATED AREAS



FLOOD PROFILES

SALINAS RIVER

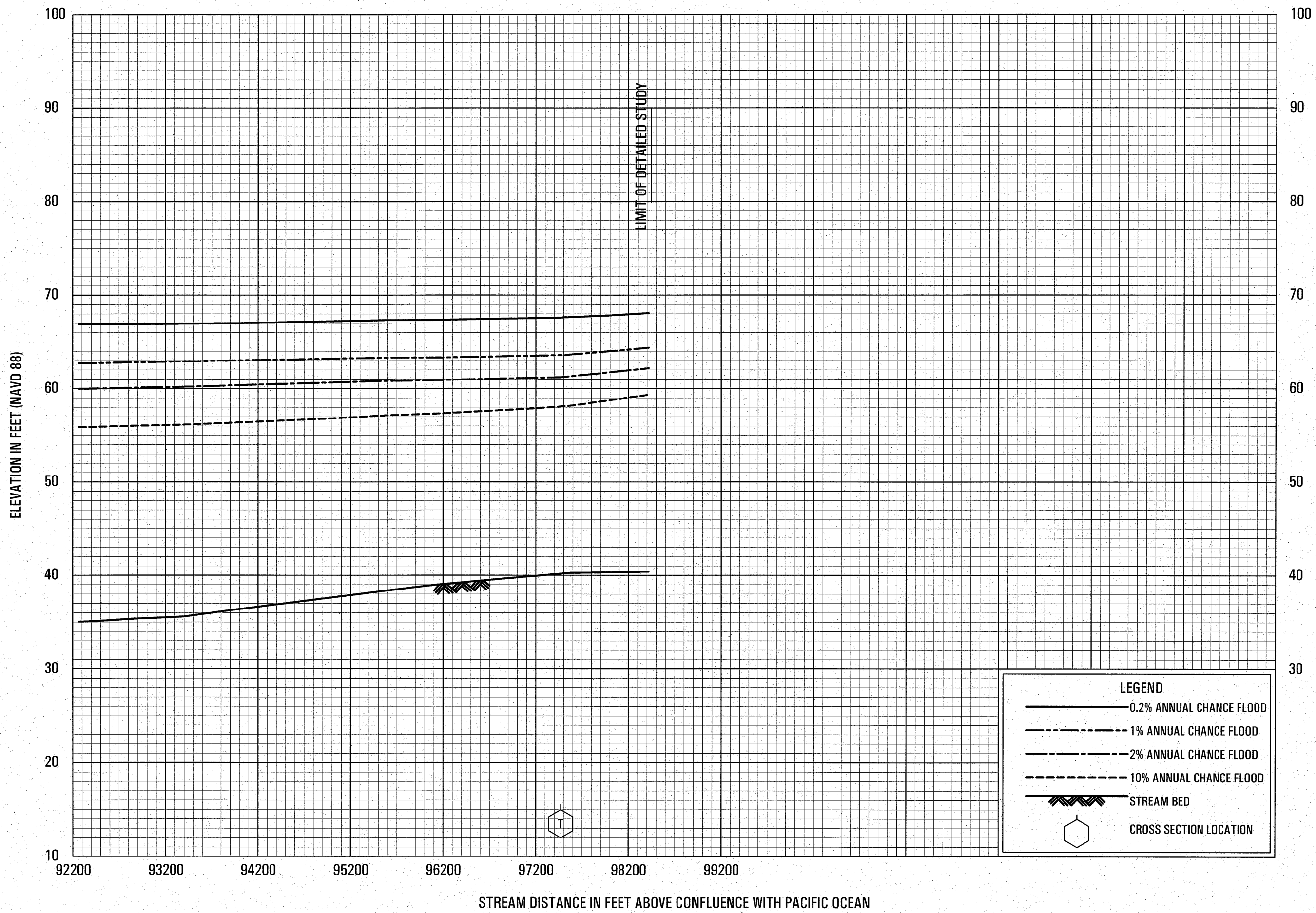
FEDERAL EMERGENCY MANAGEMENT AGENCY
 MONTEREY COUNTY, CA
 AND INCORPORATED AREAS



FLOOD PROFILES

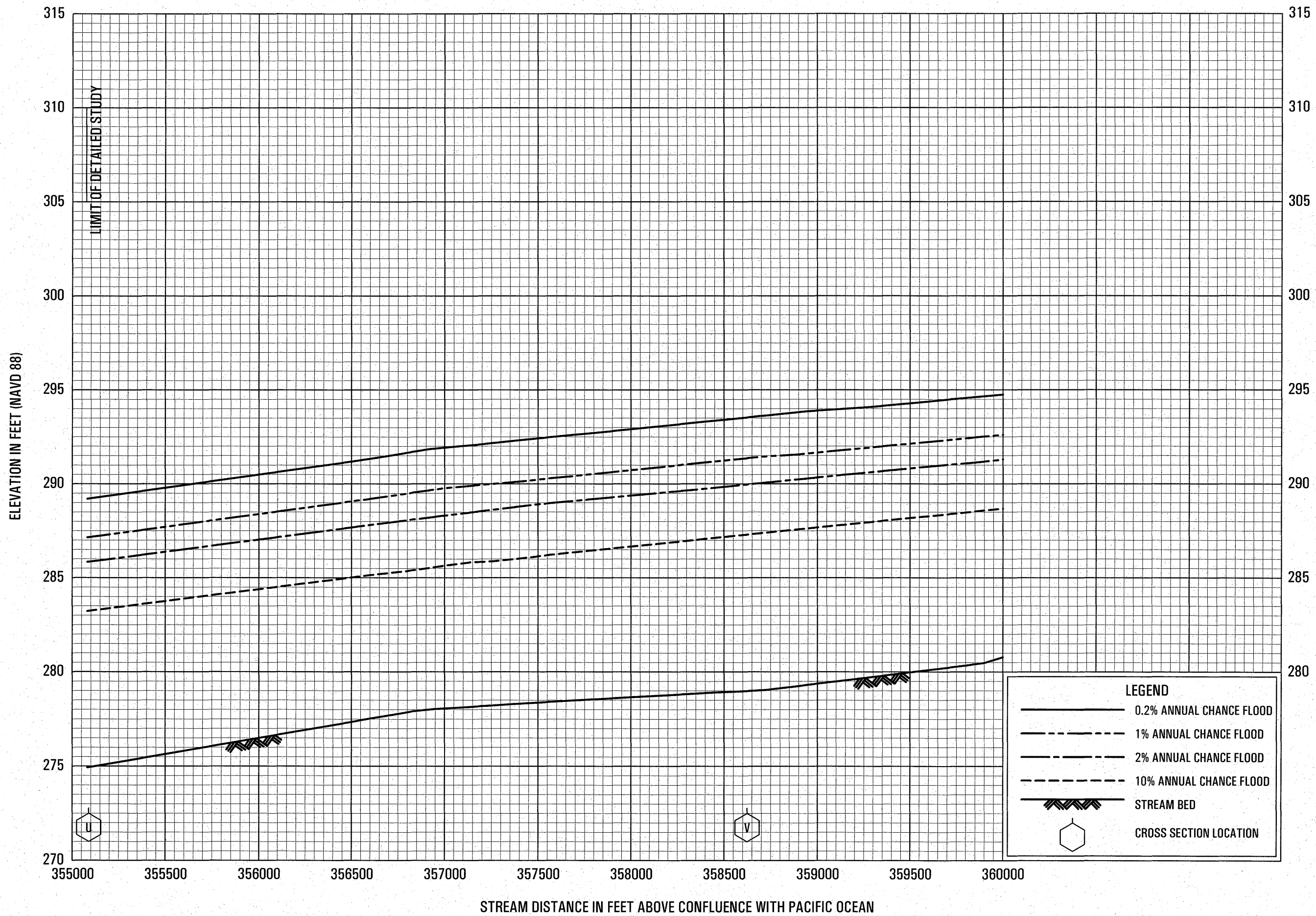
SALINAS RIVER

**FEDERAL EMERGENCY MANAGEMENT AGENCY
MONTEREY COUNTY, CA
AND INCORPORATED AREAS**



FLOOD PROFILES
SALINAS RIVER

FEDERAL EMERGENCY MANAGEMENT AGENCY
MONTEREY COUNTY, CA
AND INCORPORATED AREAS



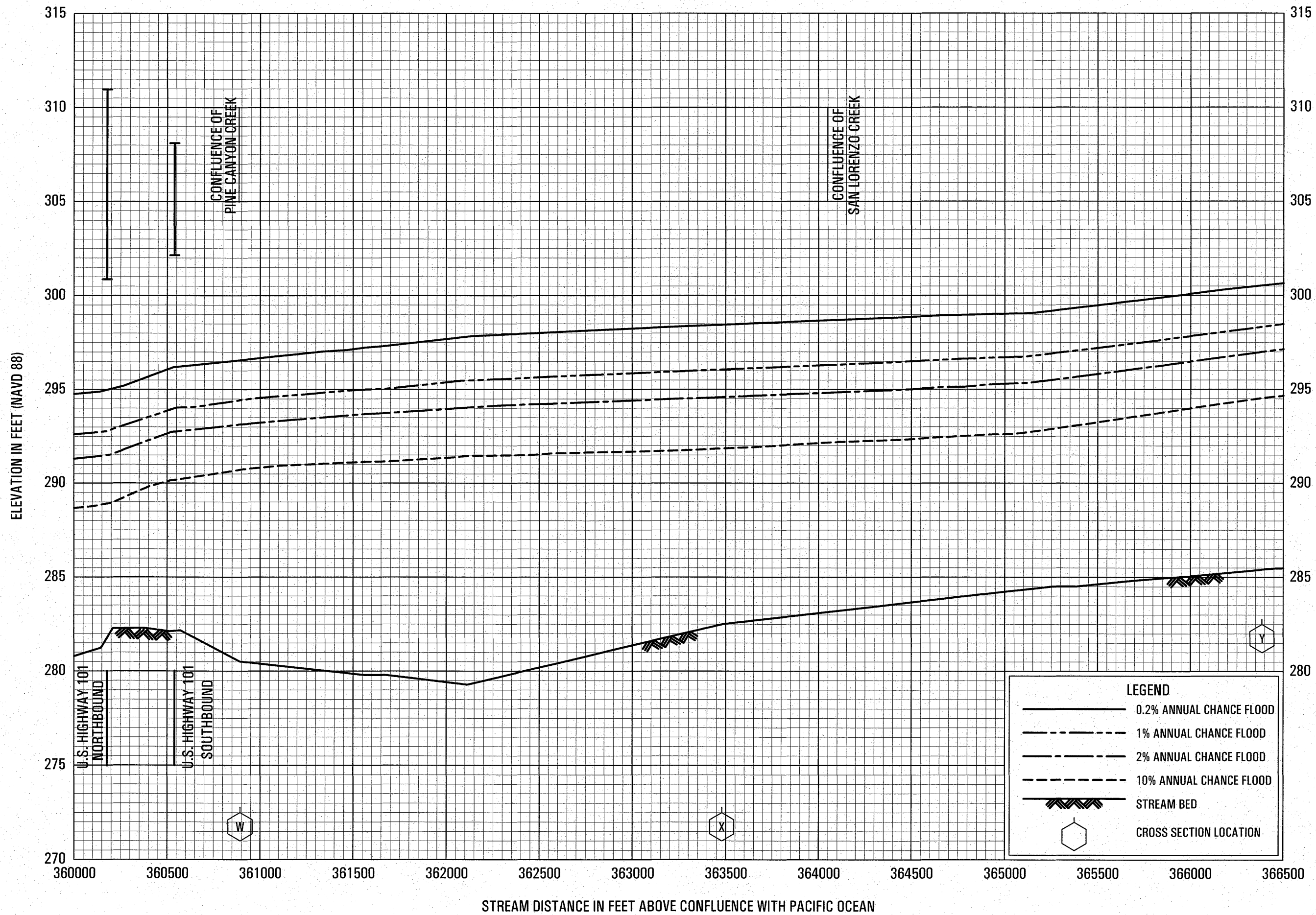
FLOOD PROFILES

SALINAS RIVER

FEDERAL EMERGENCY MANAGEMENT AGENCY

MONTEREY COUNTY, CA

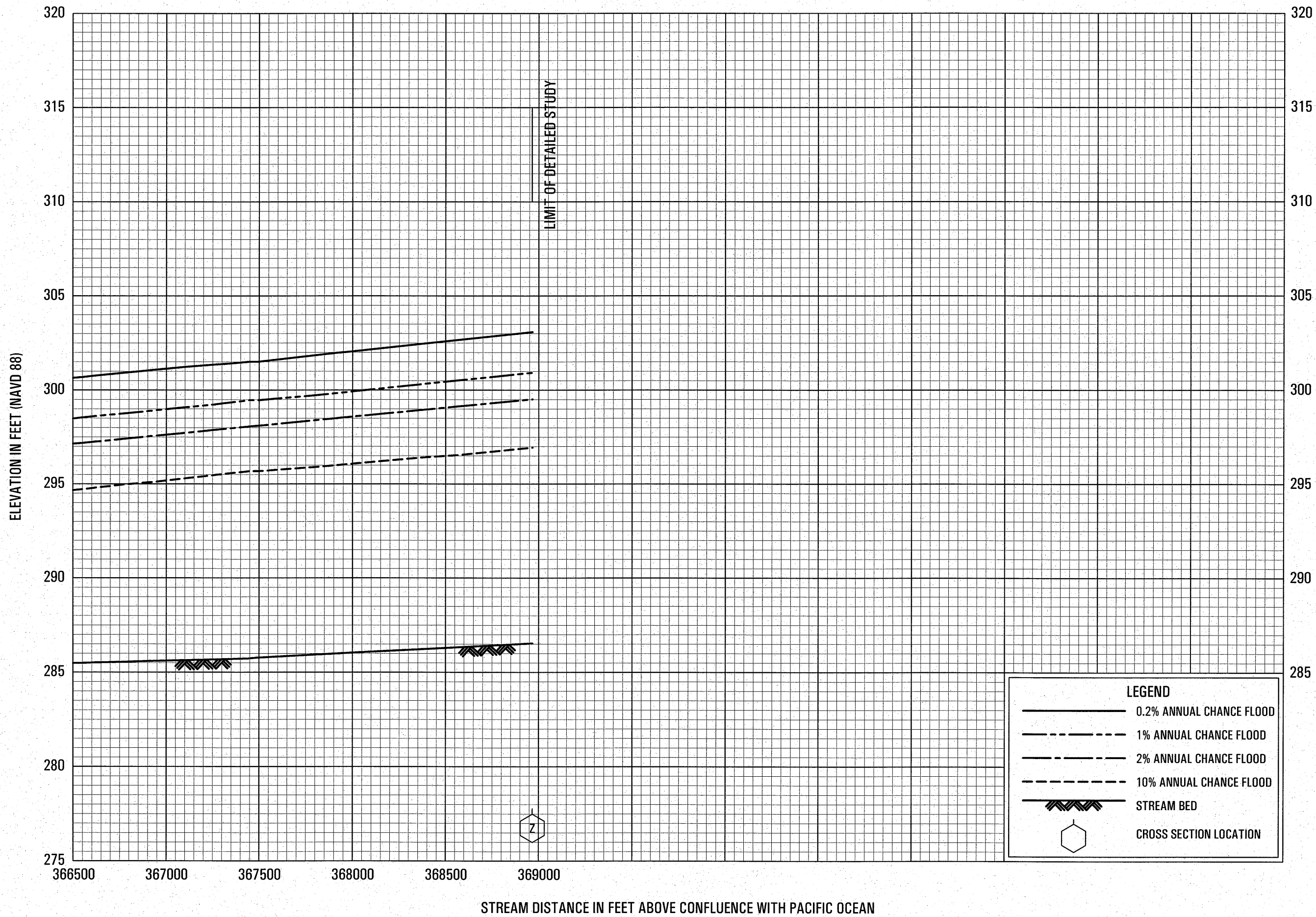
AND INCORPORATED AREAS



FLOOD PROFILES

SALINAS RIVER

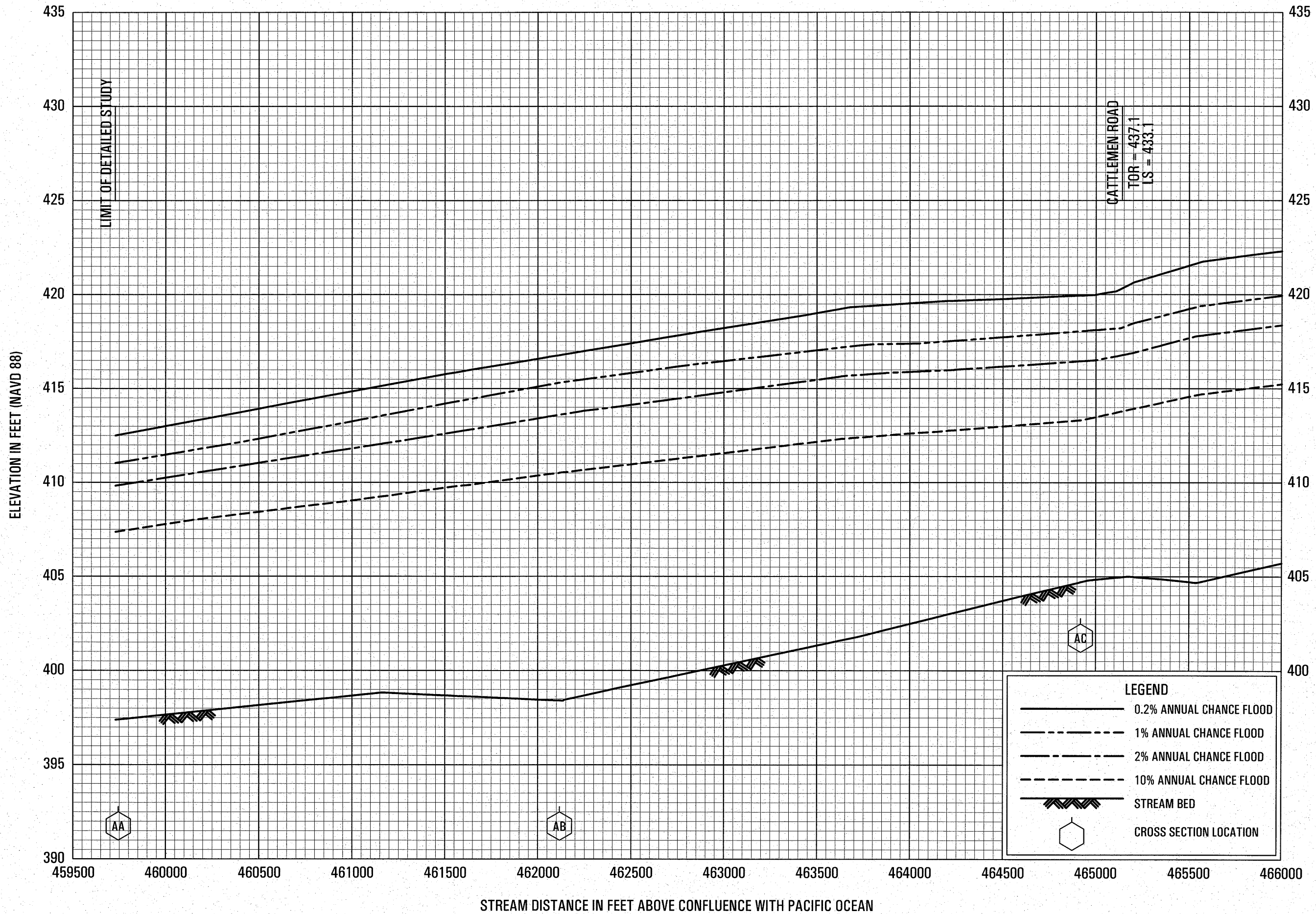
**FEDERAL EMERGENCY MANAGEMENT AGENCY
MONTEREY COUNTY, CA
AND INCORPORATED AREAS**

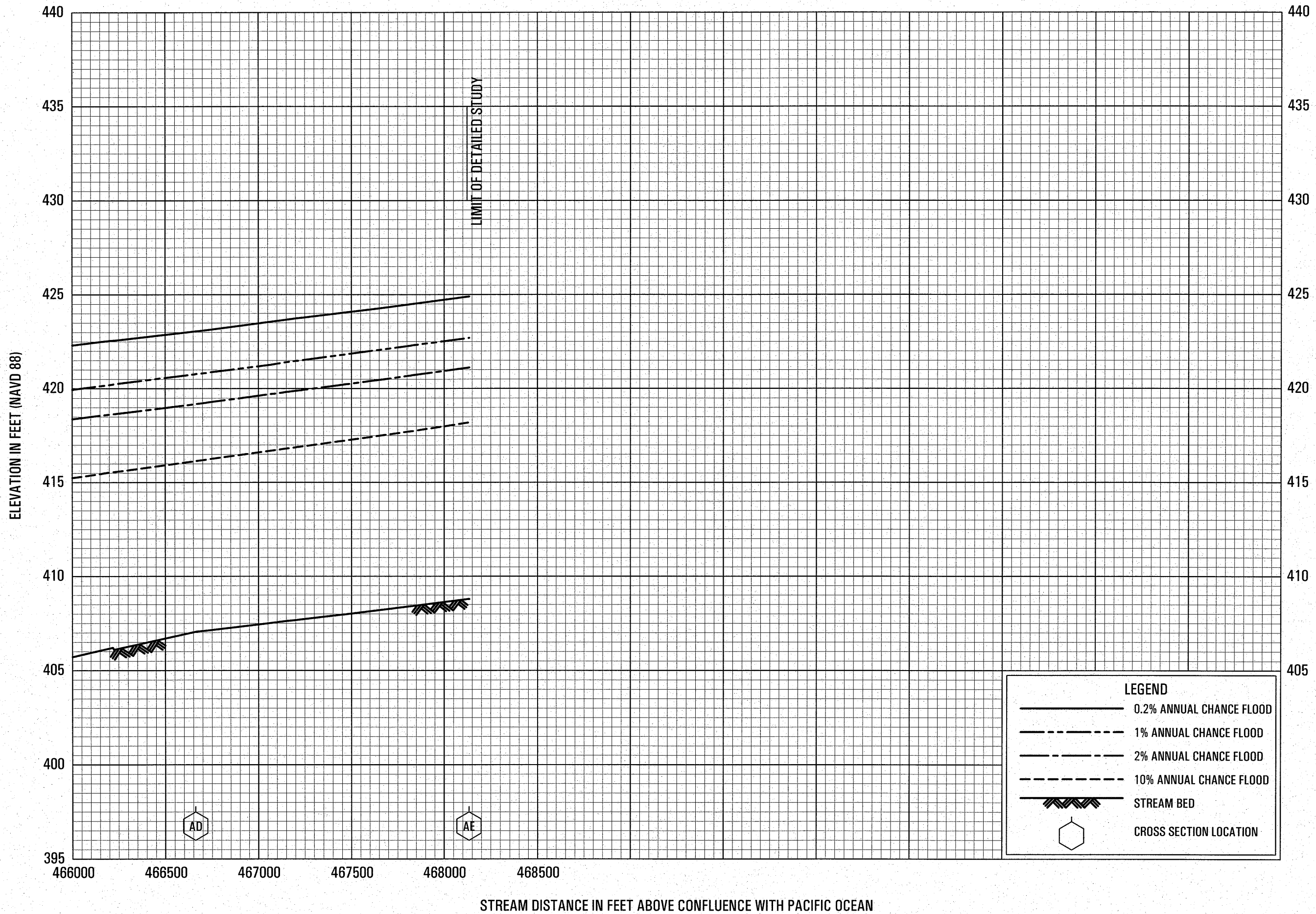


FLOOD PROFILES

SALINAS RIVER

FEDERAL EMERGENCY MANAGEMENT AGENCY
MONTEREY COUNTY, CA
AND INCORPORATED AREAS





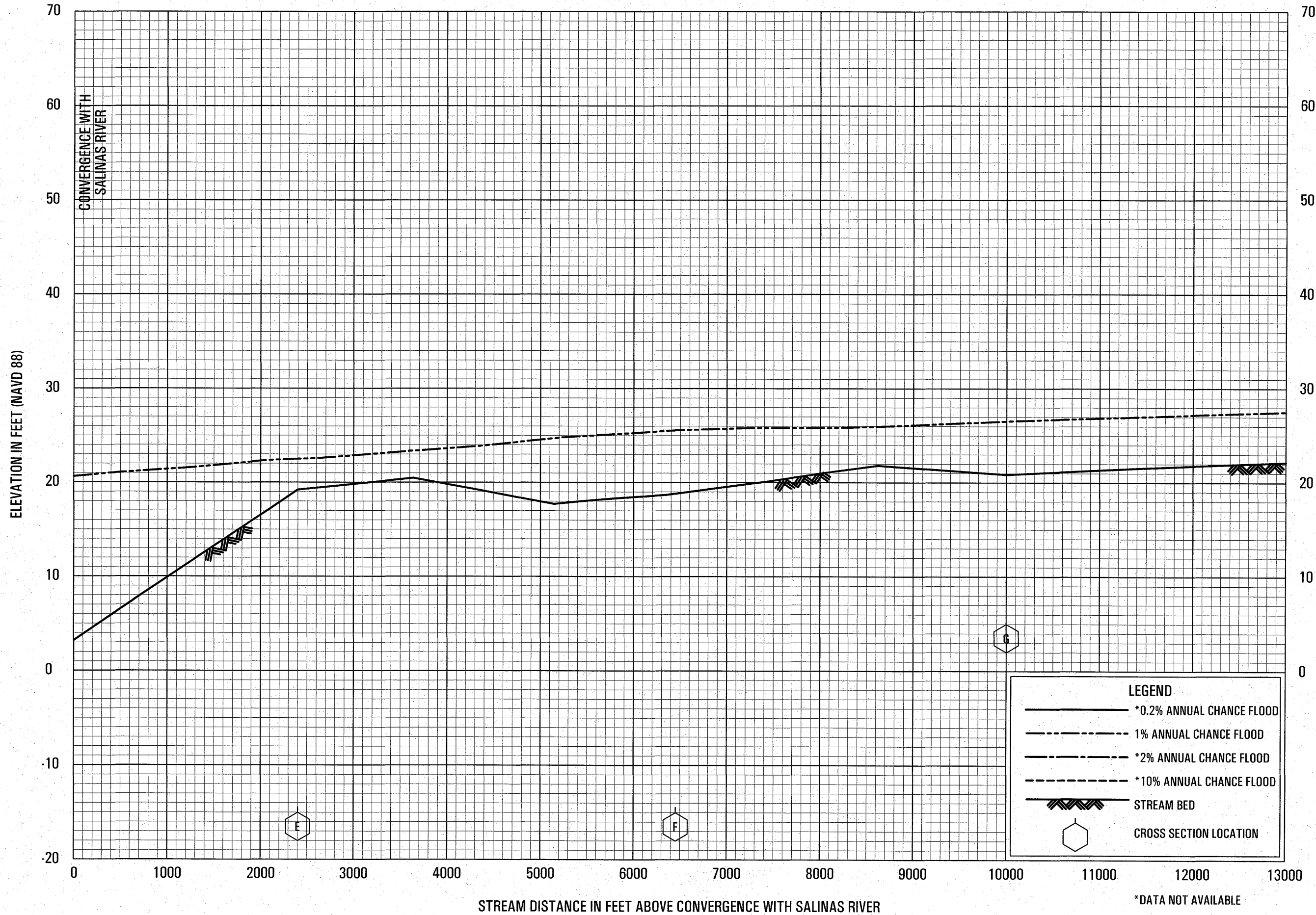
FLOOD PROFILES

SALINAS RIVER

FEDERAL EMERGENCY MANAGEMENT AGENCY

MONTEREY COUNTY, CA

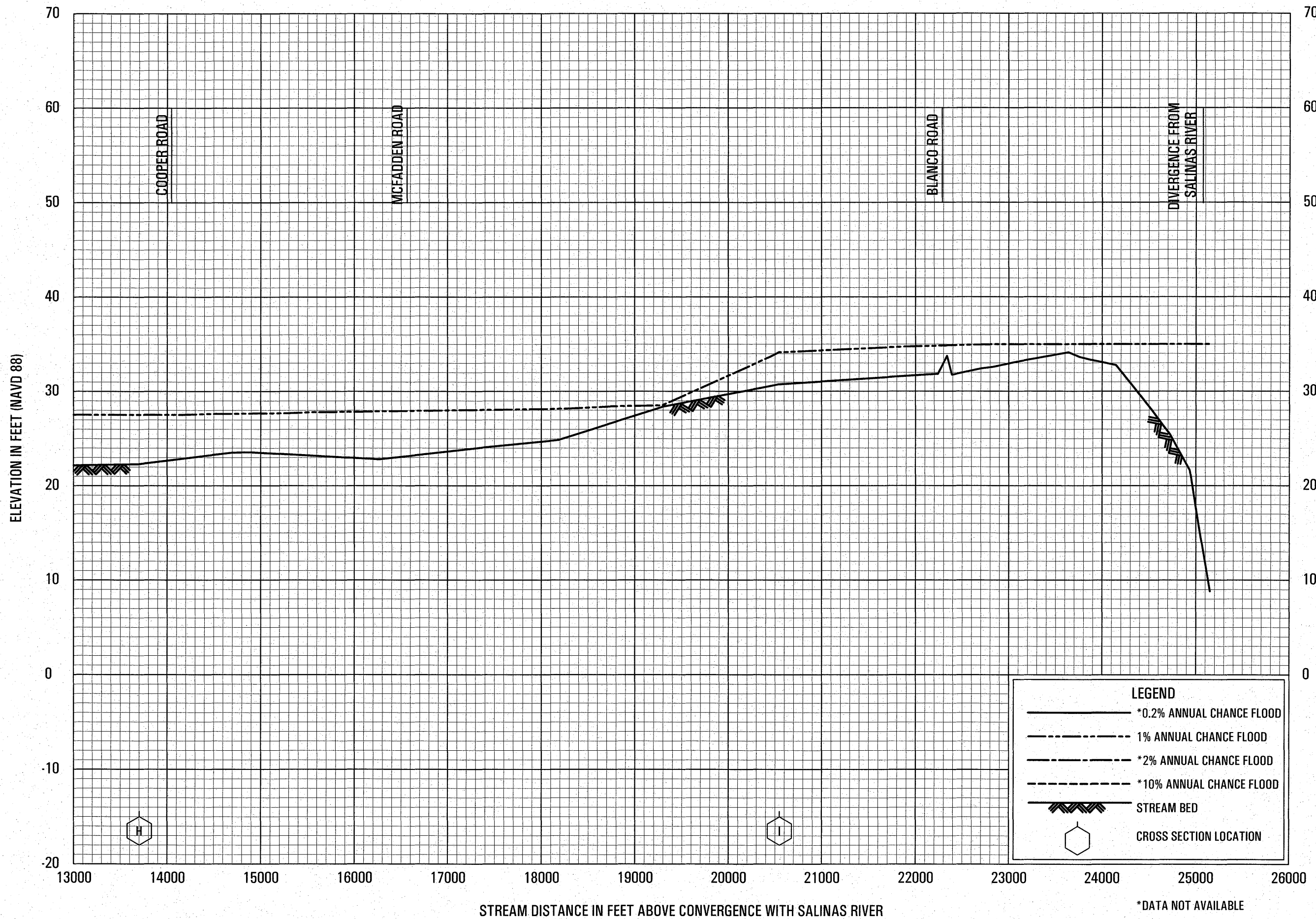
AND INCORPORATED AREAS



FLOOD PROFILES

SALINAS RIVER OVERBANK

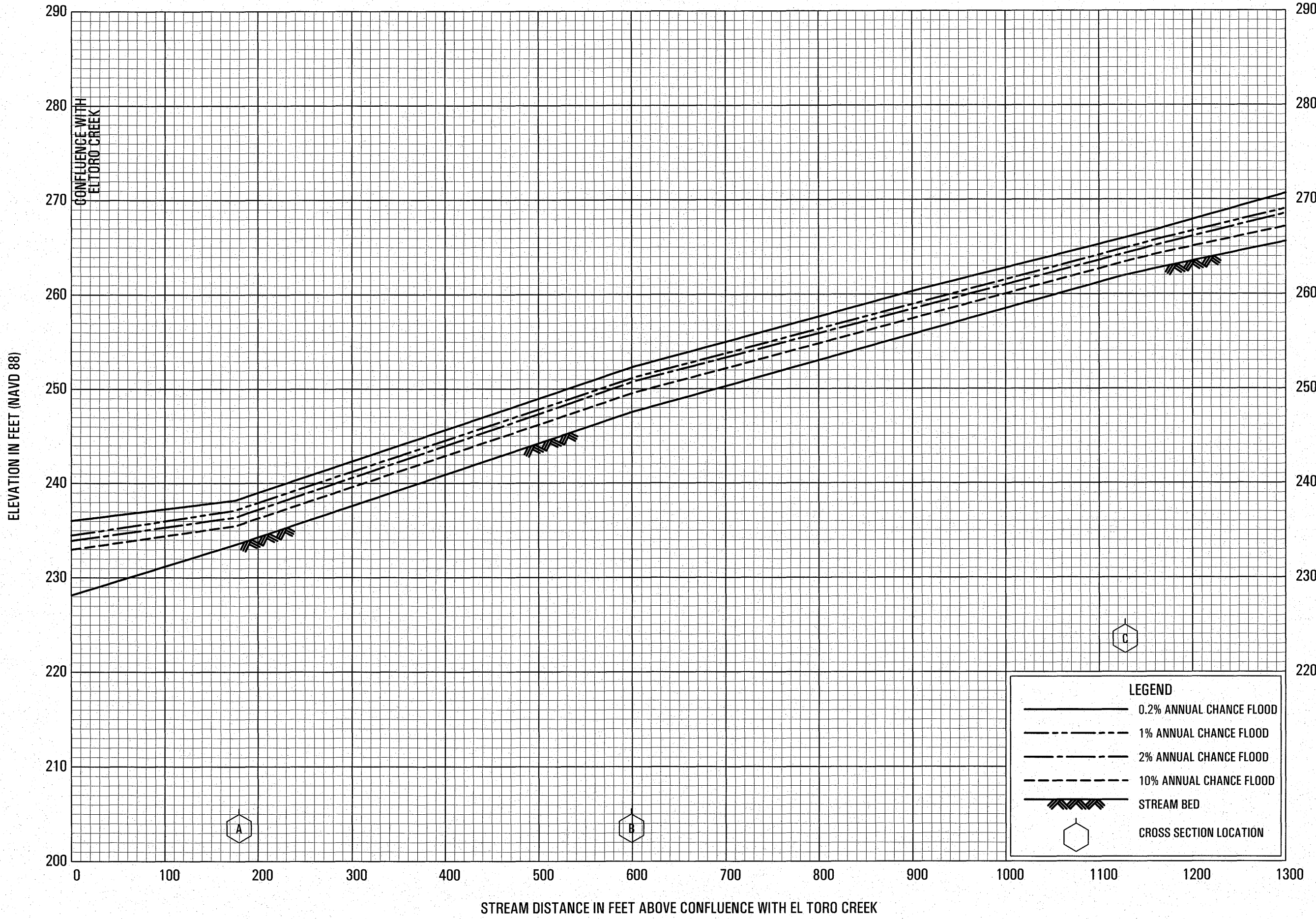
FEDERAL EMERGENCY MANAGEMENT AGENCY
MONTEREY COUNTY, CA
 AND INCORPORATED AREAS



FLOOD PROFILES

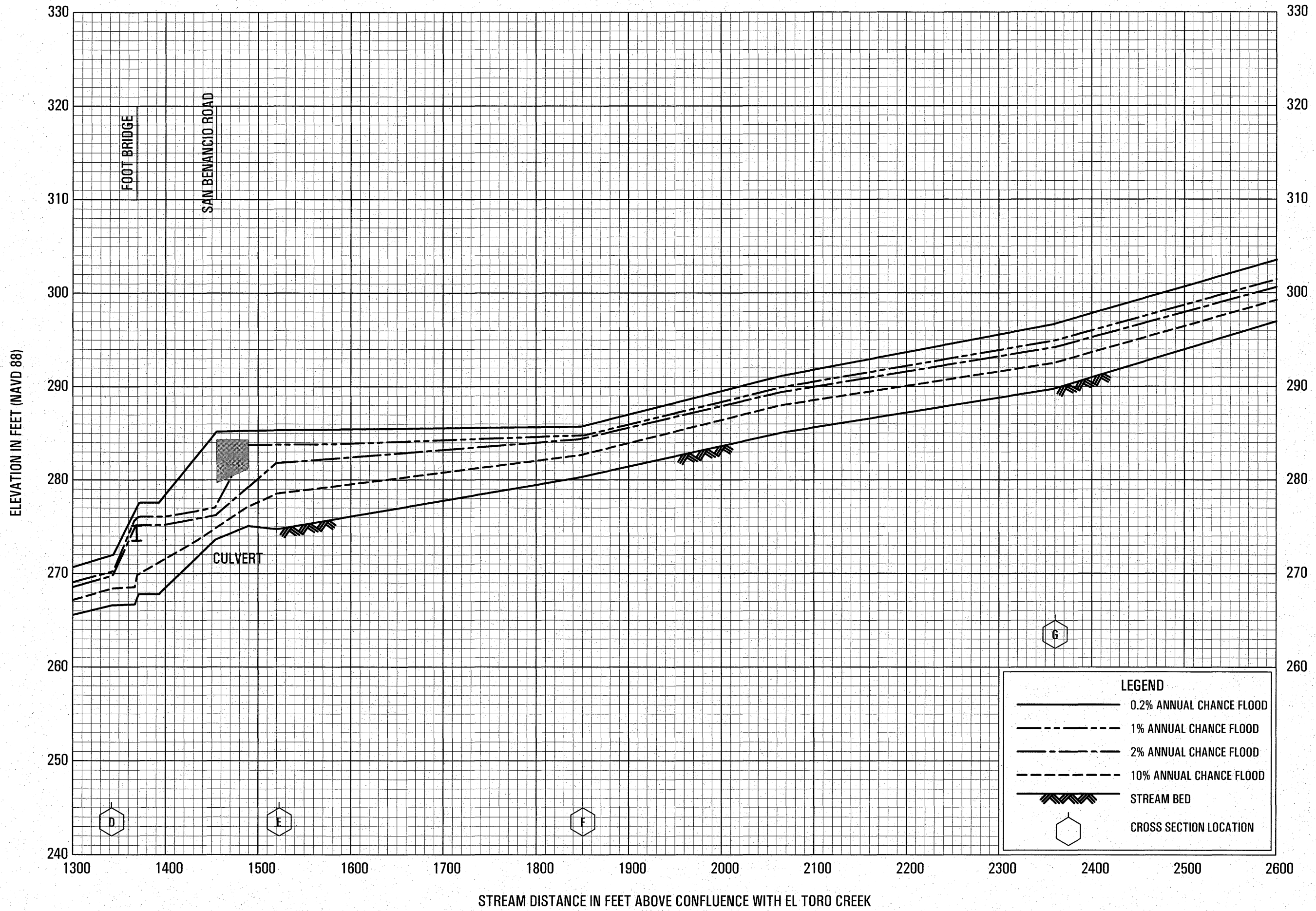
SALINAS RIVER OVERBANK

FEDERAL EMERGENCY MANAGEMENT AGENCY
MONTEREY COUNTY, CA
 AND INCORPORATED AREAS



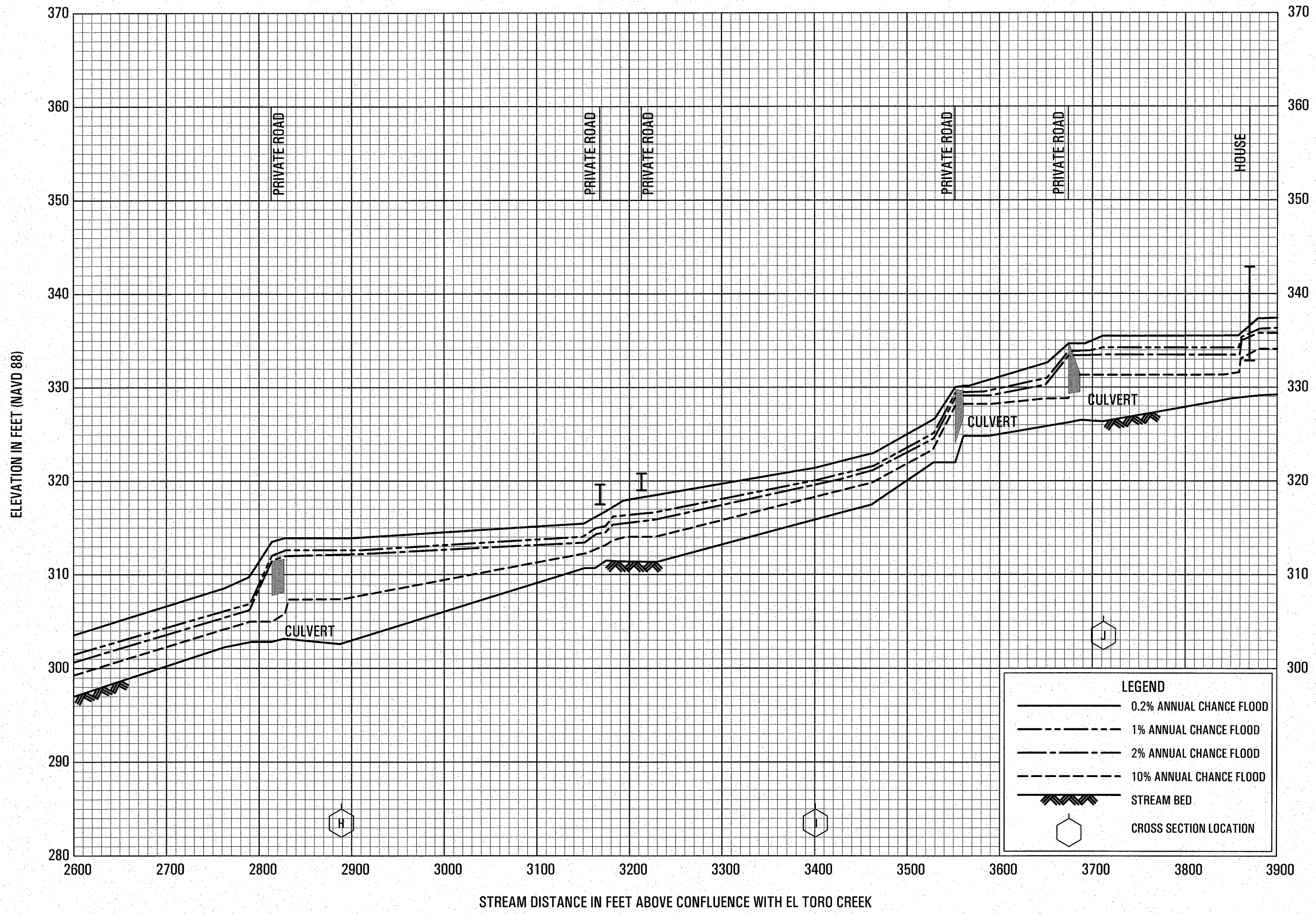
FLOOD PROFILES
 SAN BENANCIO GULCH

FEDERAL EMERGENCY MANAGEMENT AGENCY
MONTEREY COUNTY, CA
 AND INCORPORATED AREAS



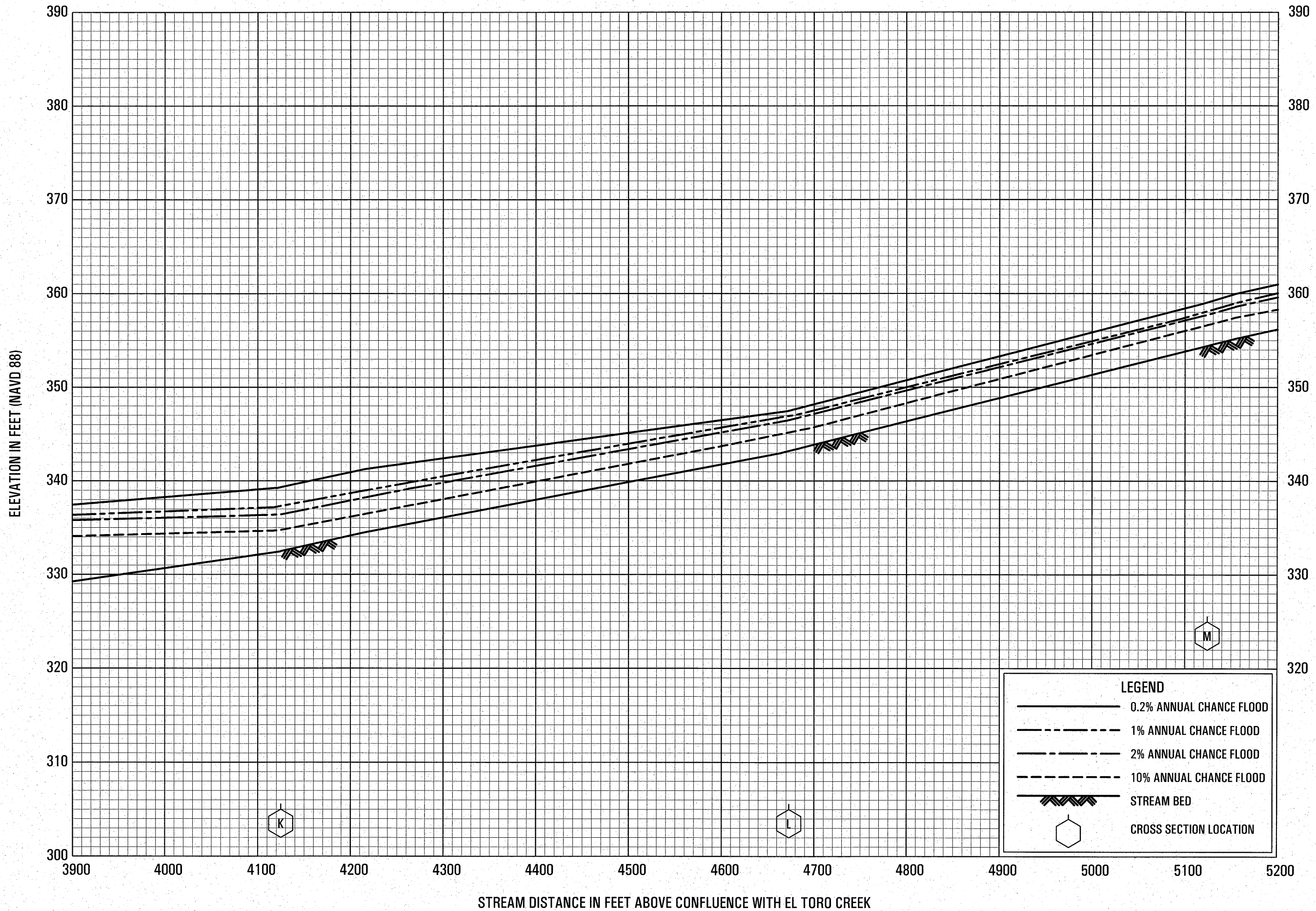
FLOOD PROFILES
 SAN BENANCIO GULCH

FEDERAL EMERGENCY MANAGEMENT AGENCY
MONTEREY COUNTY, CA
 AND INCORPORATED AREAS



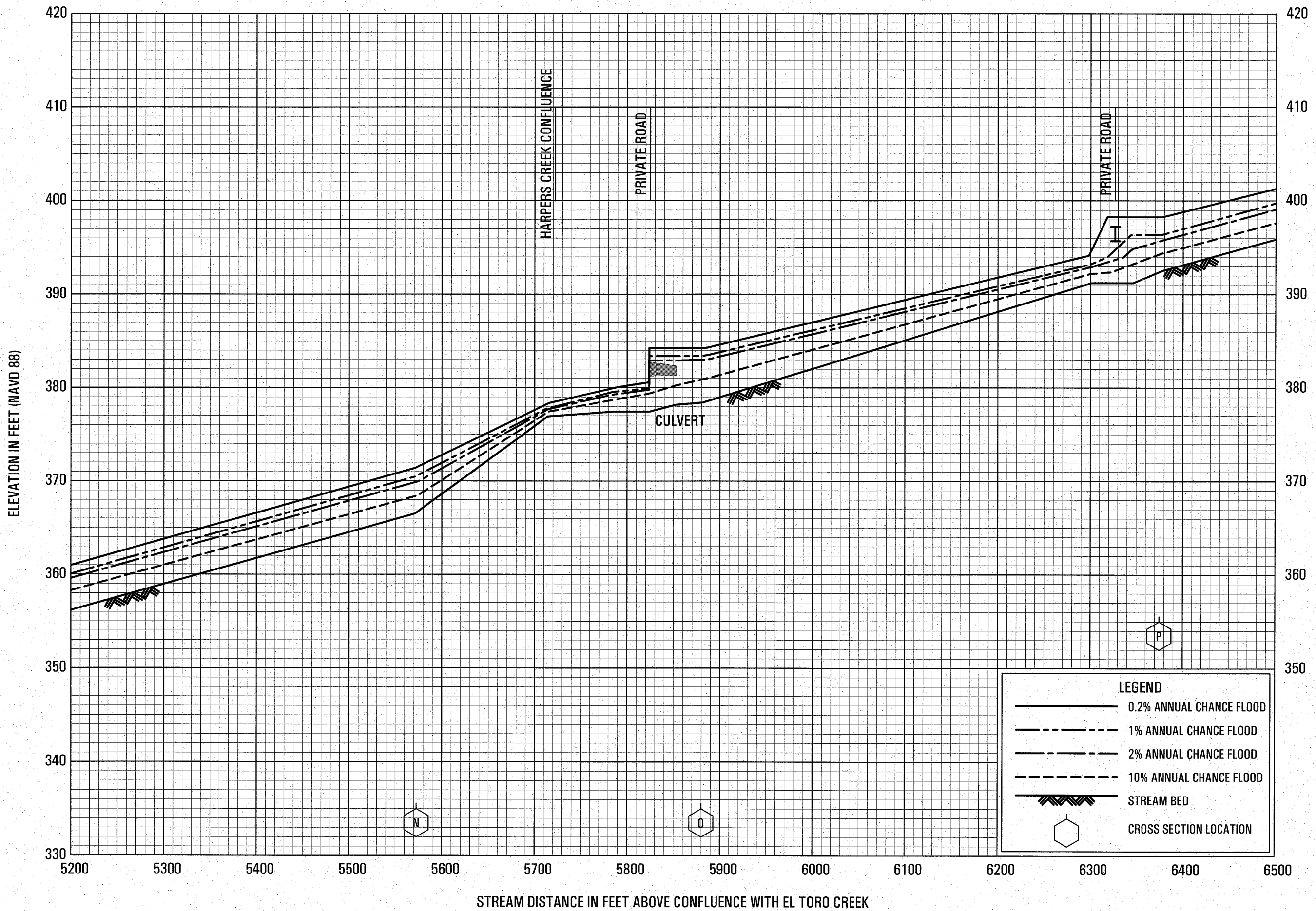
FLOOD PROFILES
SAN BENANCIO GULCH

FEDERAL EMERGENCY MANAGEMENT AGENCY
MONTEREY COUNTY, CA
AND INCORPORATED AREAS



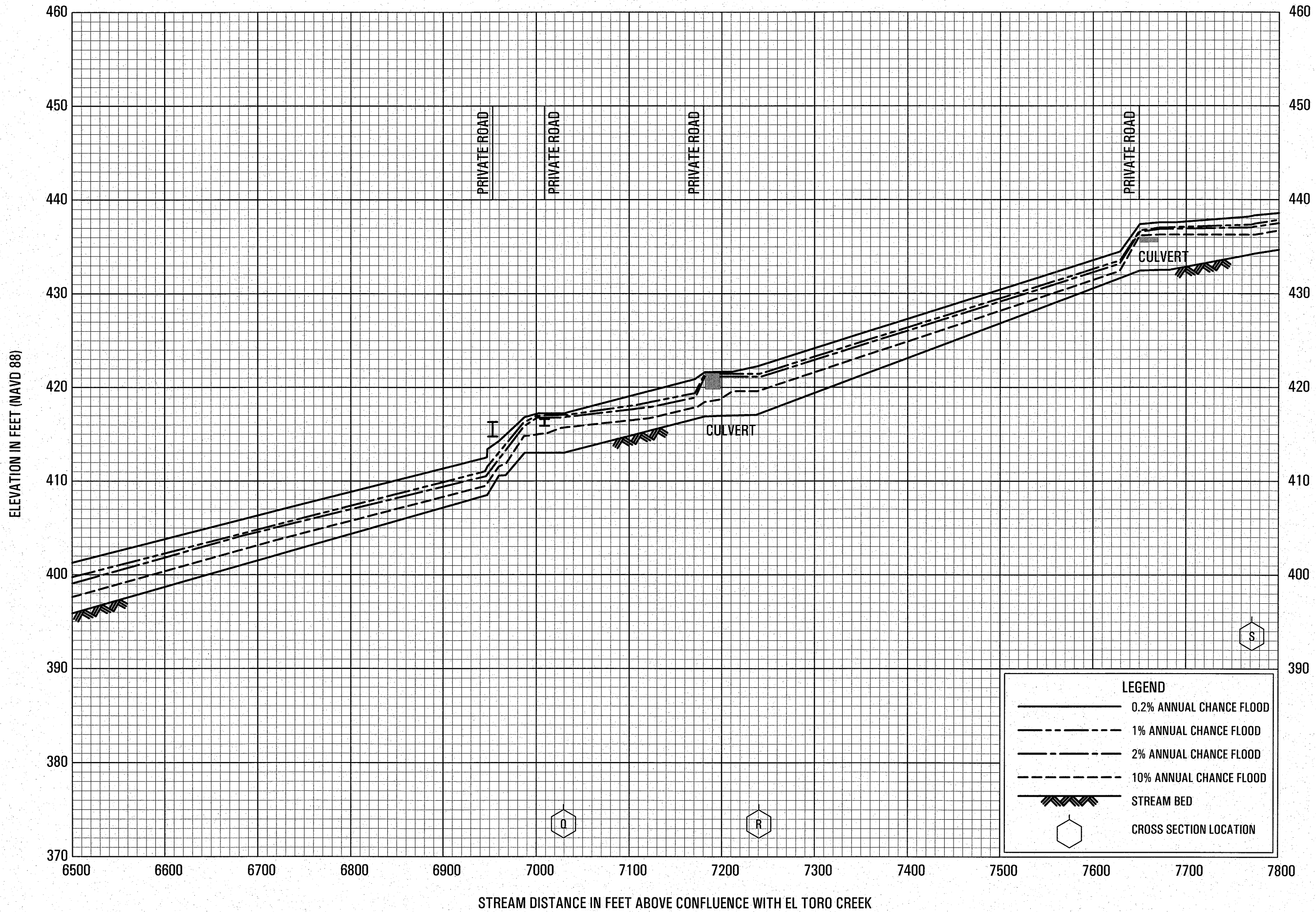
FLOOD PROFILES
SAN BENANCIO GULCH

FEDERAL EMERGENCY MANAGEMENT AGENCY
MONTEREY COUNTY, CA
AND INCORPORATED AREAS



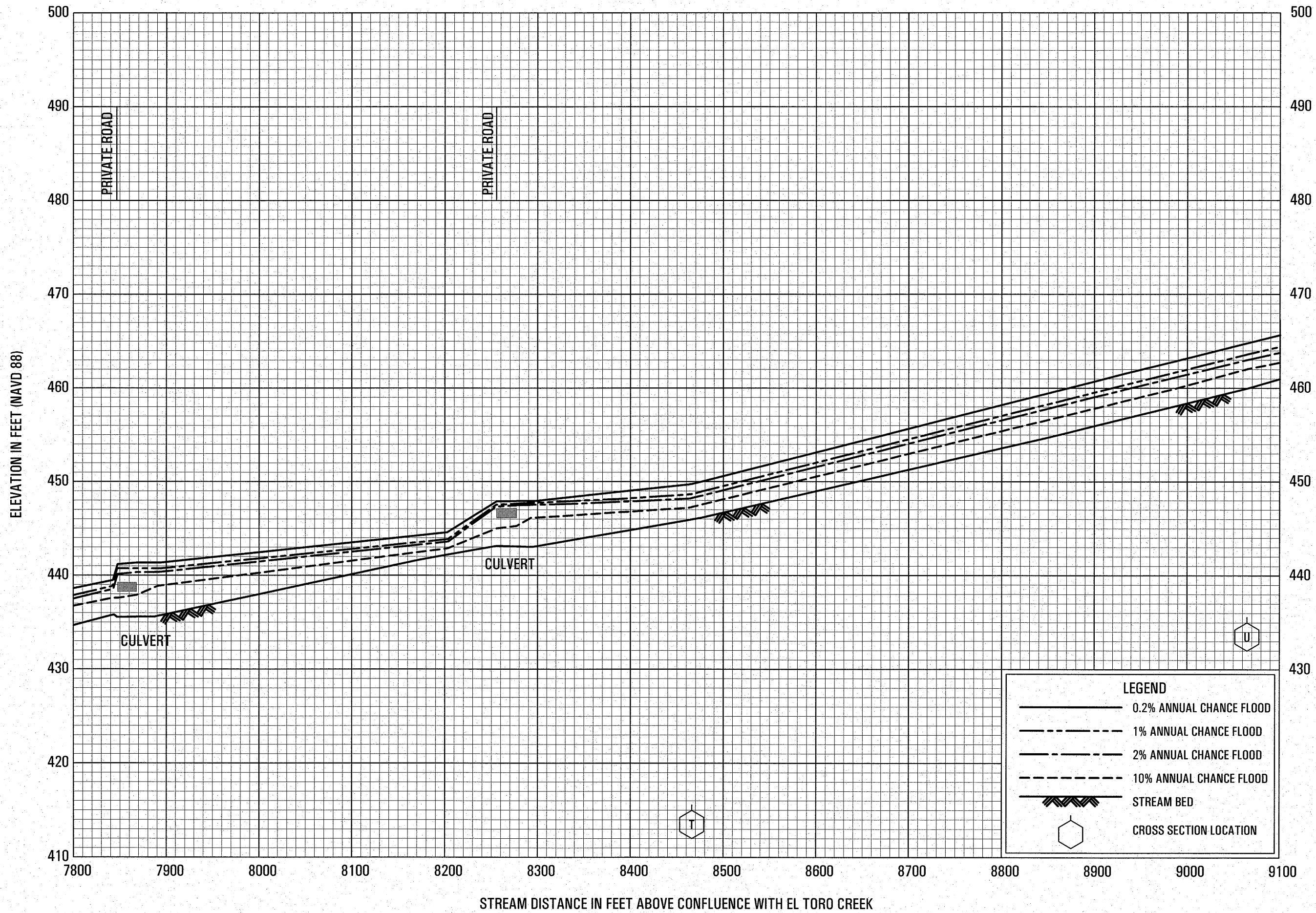
FLOOD PROFILES
SAN BENANCIO GULCH

FEDERAL EMERGENCY MANAGEMENT AGENCY
MONTEREY COUNTY, CA
AND INCORPORATED AREAS



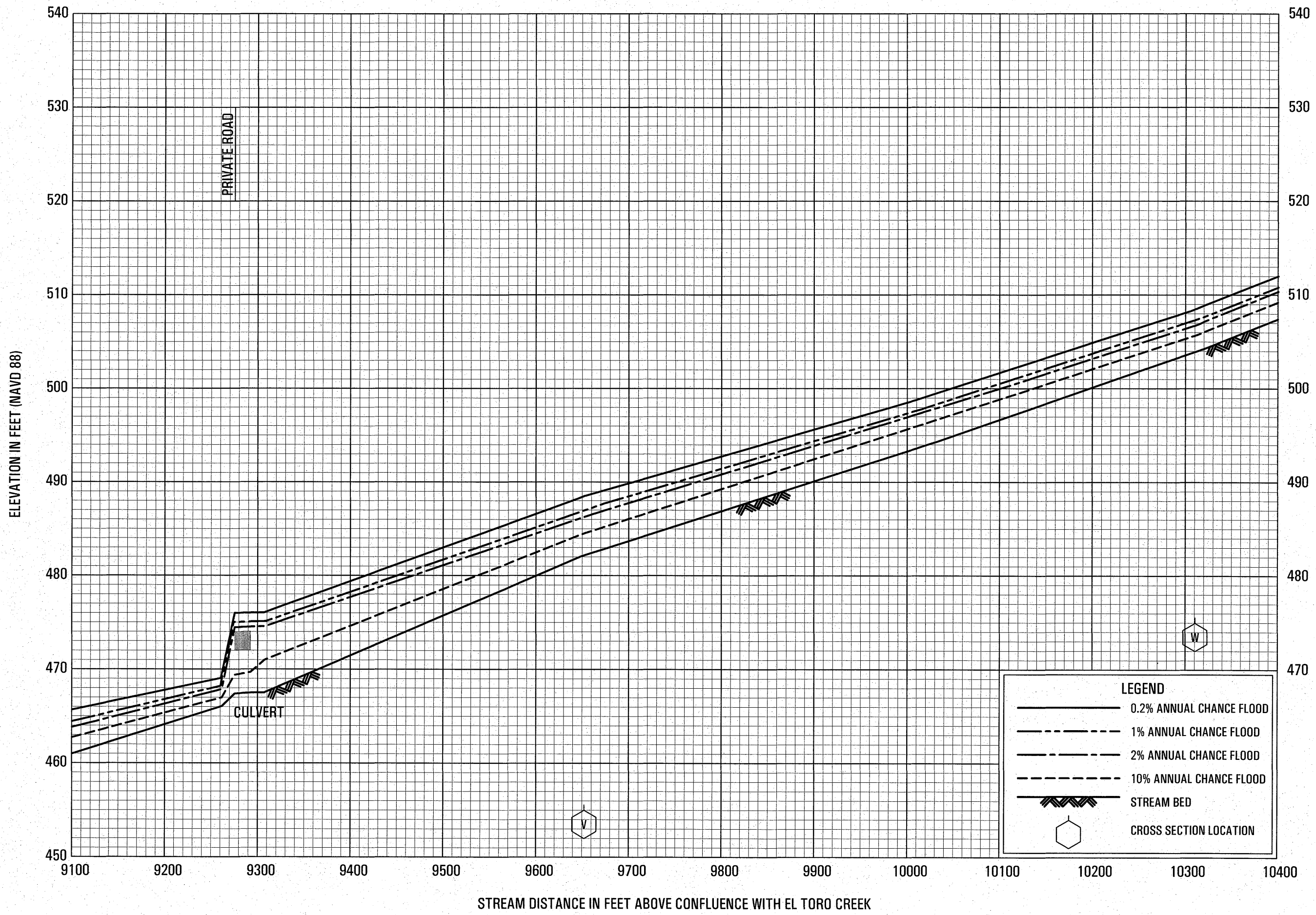
FLOOD PROFILES
SAN BENANCIO GULCH

FEDERAL EMERGENCY MANAGEMENT AGENCY
MONTEREY COUNTY, CA
AND INCORPORATED AREAS



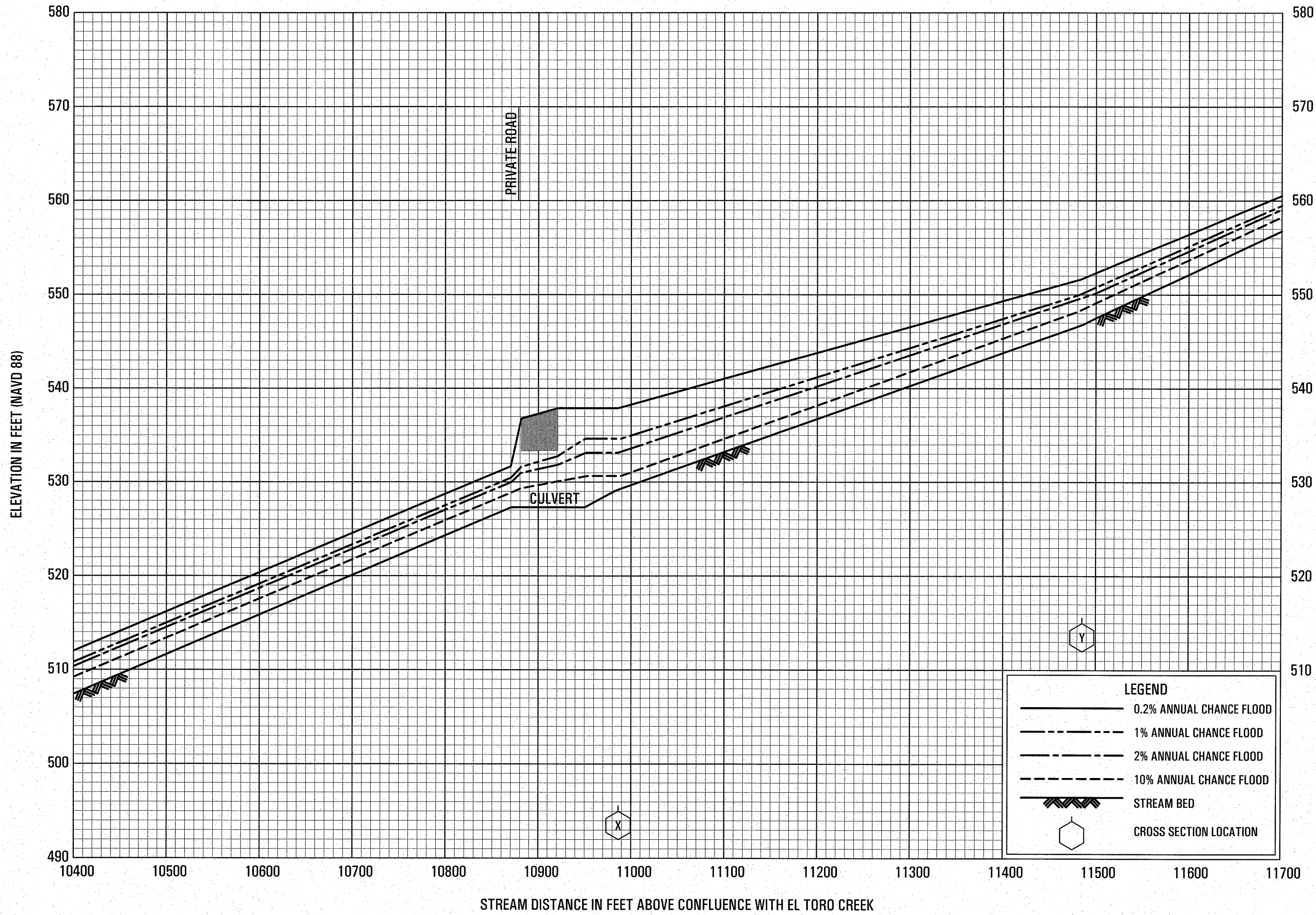
FLOOD PROFILES
SAN BENANCIO GULCH

FEDERAL EMERGENCY MANAGEMENT AGENCY
MONTEREY COUNTY, CA
AND INCORPORATED AREAS



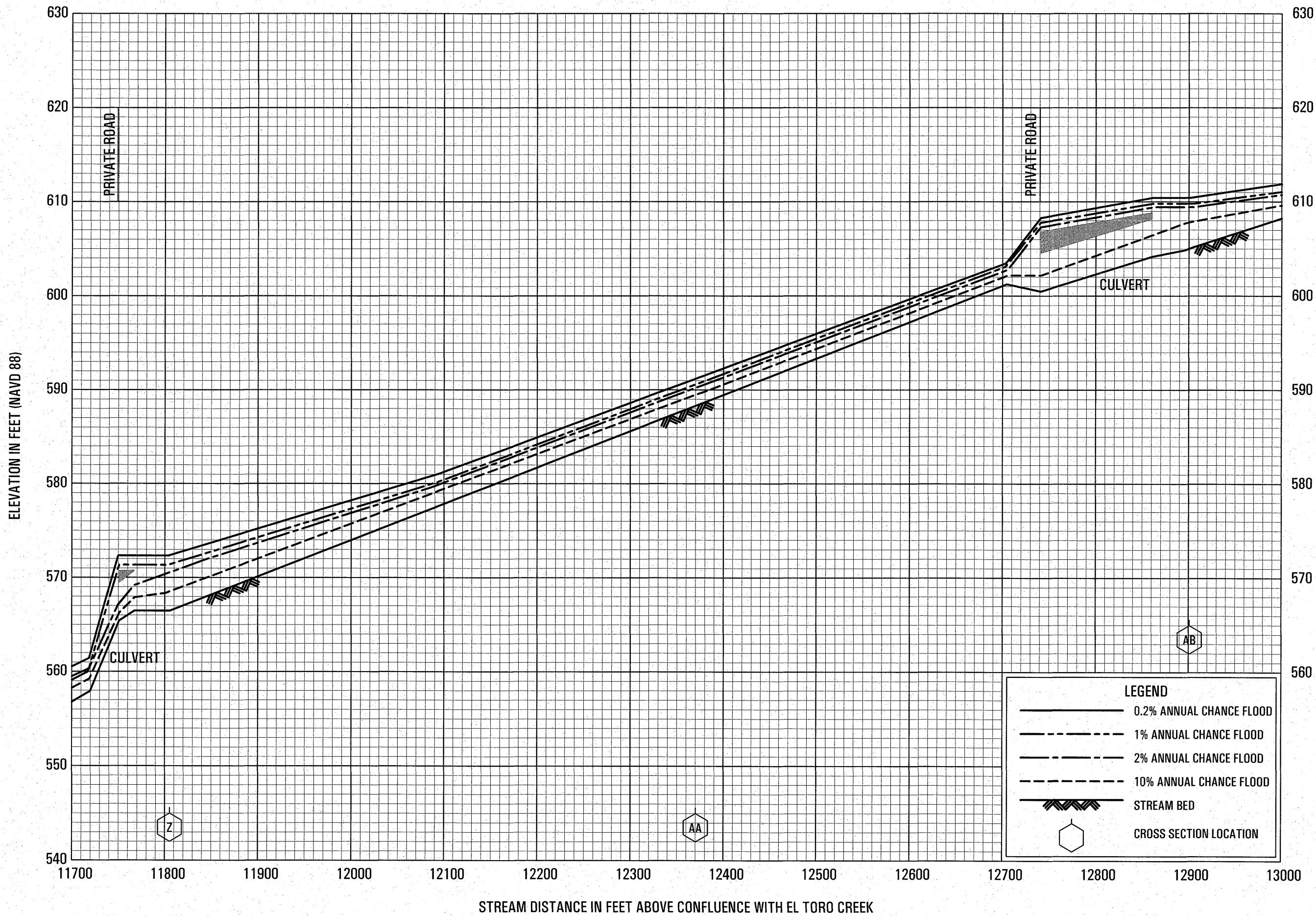
FLOOD PROFILES
SAN BENANCIO GULCH

FEDERAL EMERGENCY MANAGEMENT AGENCY
MONTEREY COUNTY, CA
AND INCORPORATED AREAS



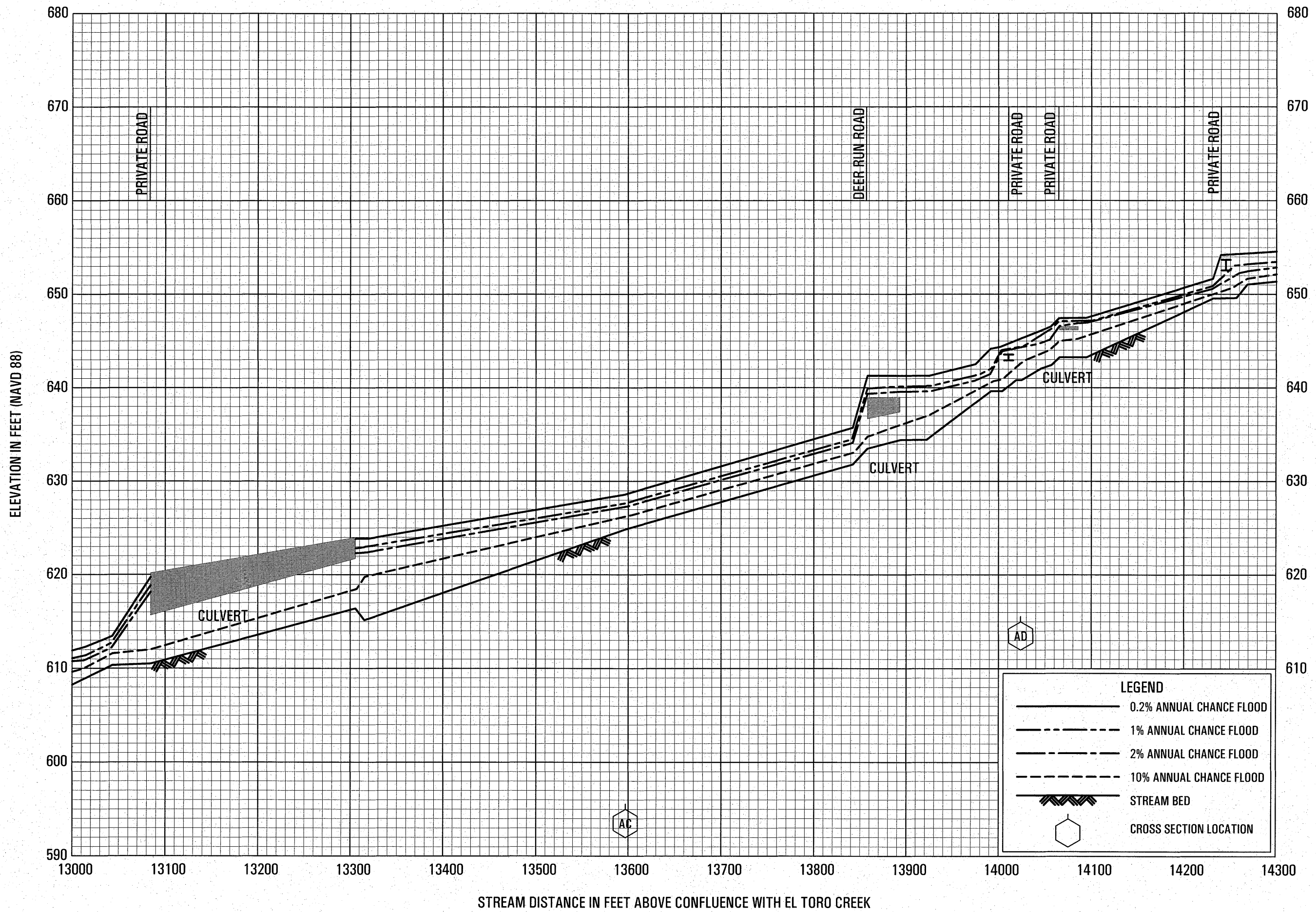
FLOOD PROFILES
SAN BENANCIO GULCH

FEDERAL EMERGENCY MANAGEMENT AGENCY
MONTEREY COUNTY, CA
AND INCORPORATED AREAS



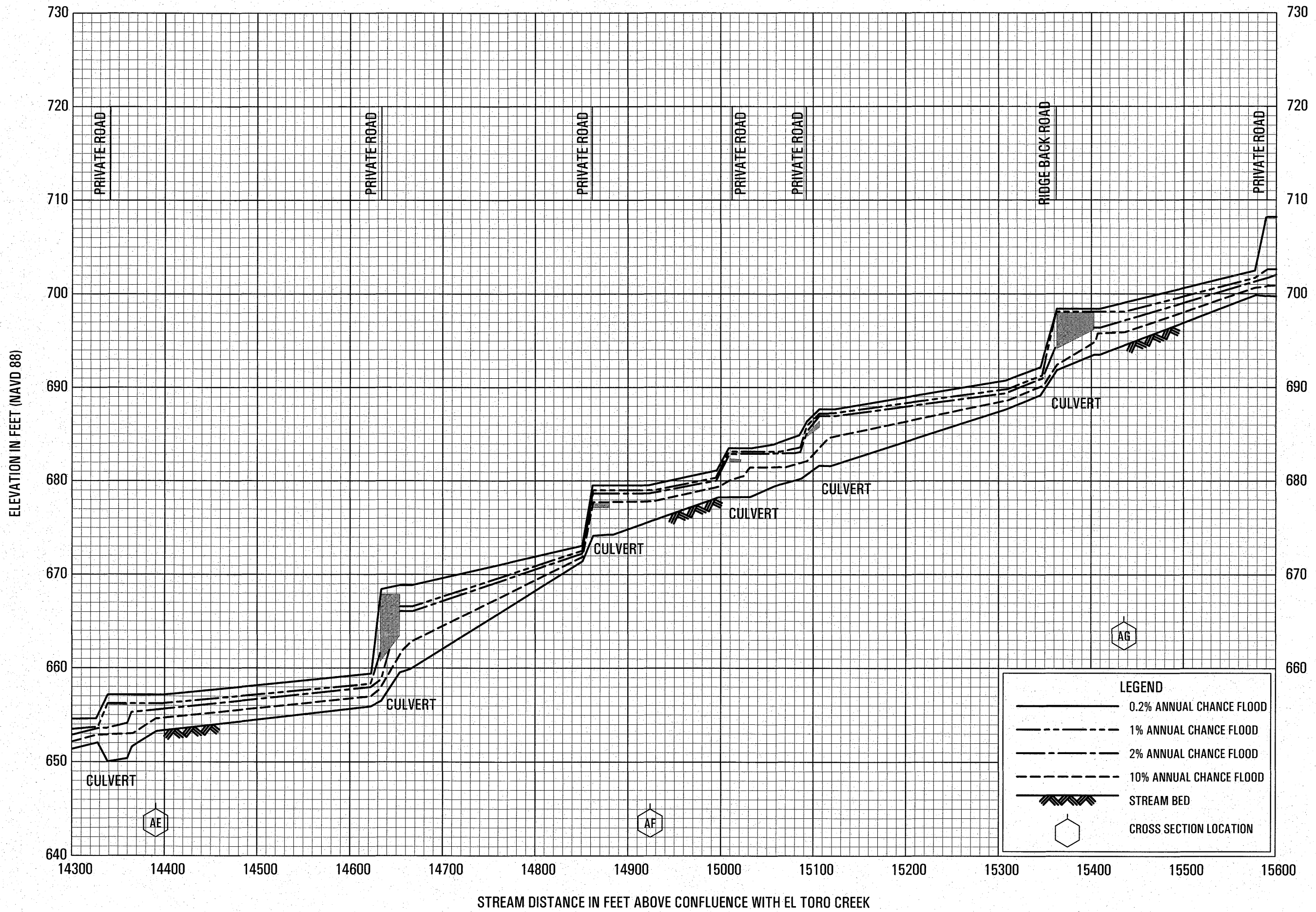
FLOOD PROFILES
SAN BENANCIO GULCH

FEDERAL EMERGENCY MANAGEMENT AGENCY
MONTEREY COUNTY, CA
AND INCORPORATED AREAS



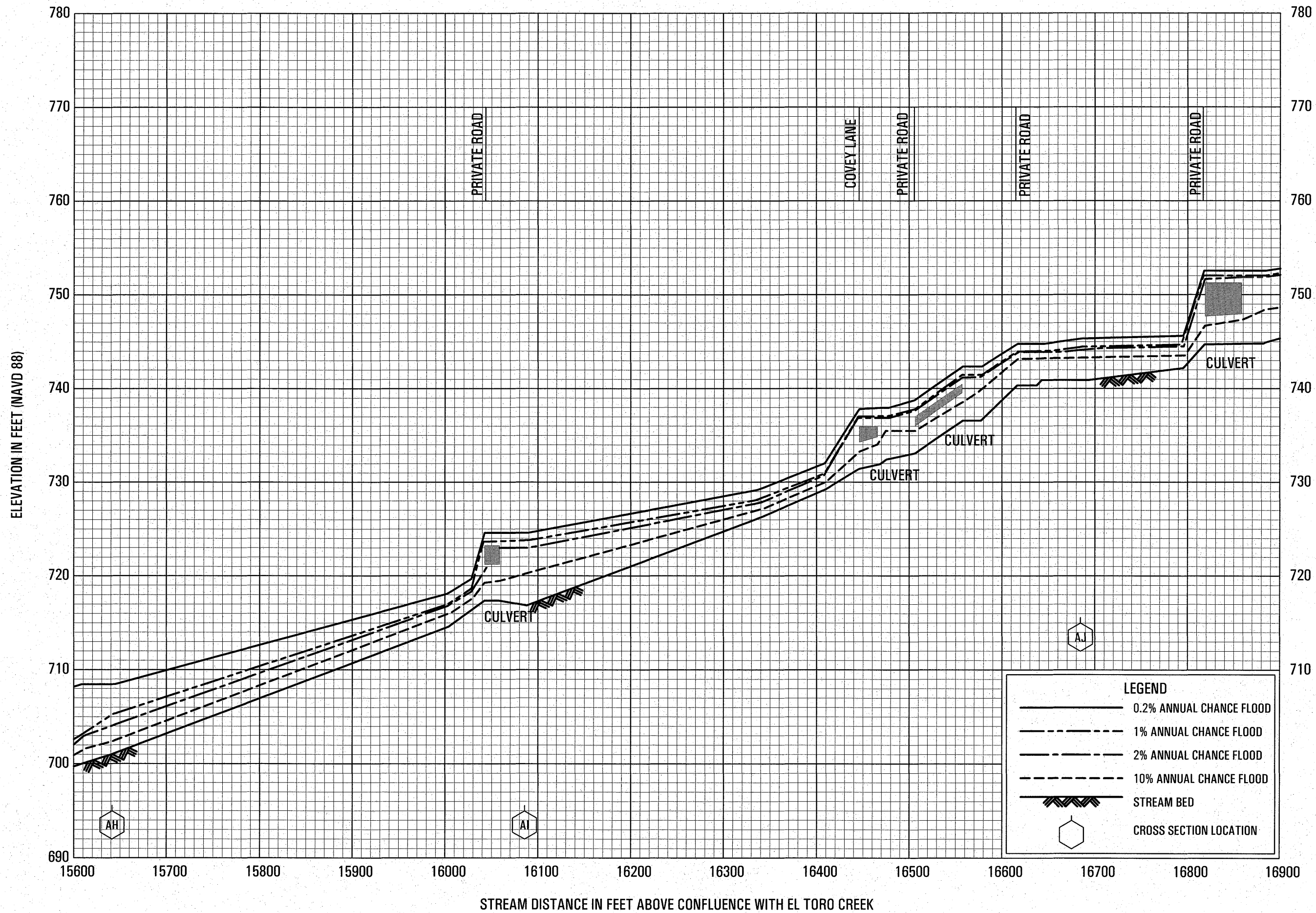
FLOOD PROFILES
SAN BENANCIO GULCH

FEDERAL EMERGENCY MANAGEMENT AGENCY
MONTEREY COUNTY, CA
AND INCORPORATED AREAS



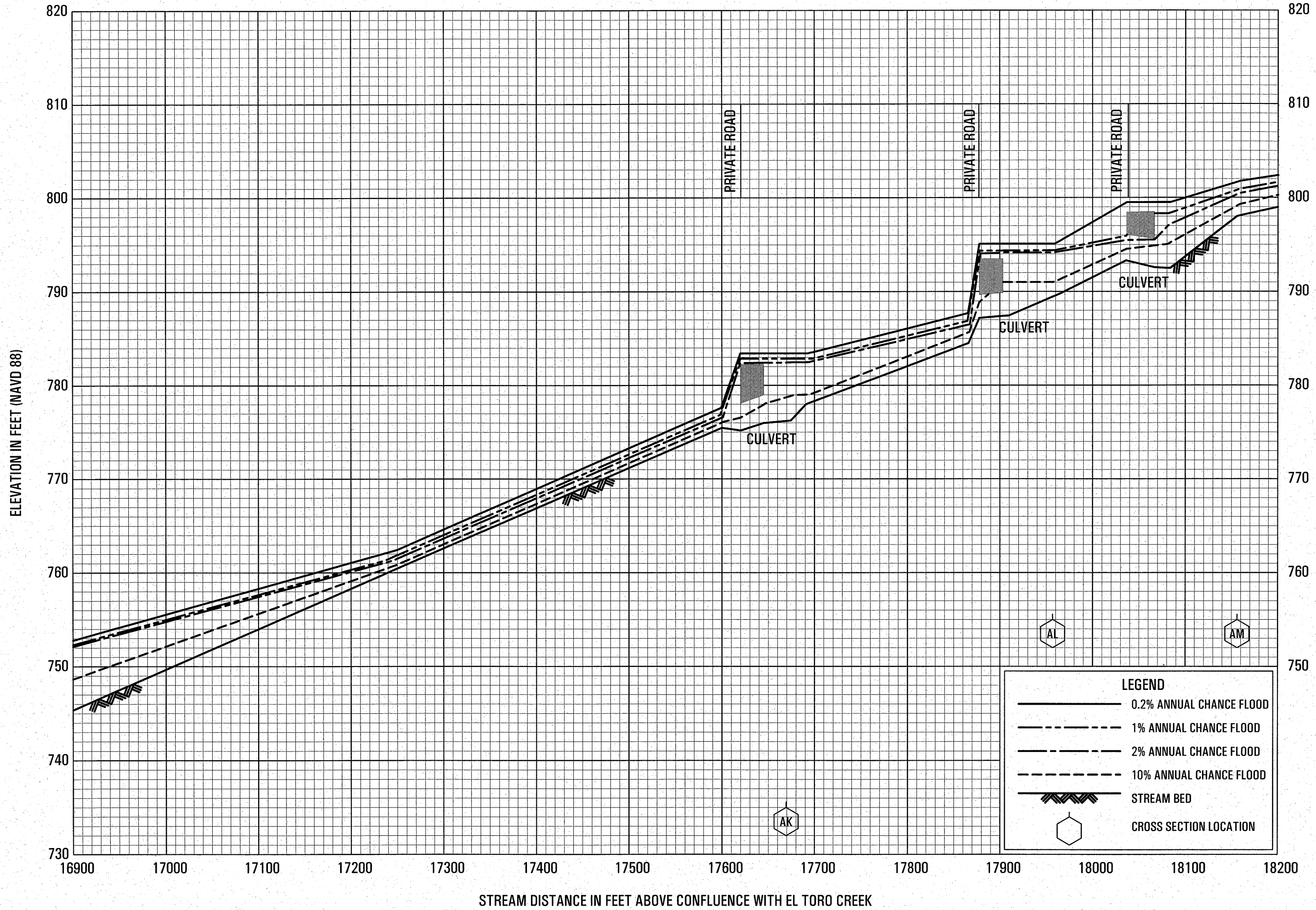
FLOOD PROFILES
SAN BENANCIO GULCH

FEDERAL EMERGENCY MANAGEMENT AGENCY
MONTEREY COUNTY, CA
AND INCORPORATED AREAS



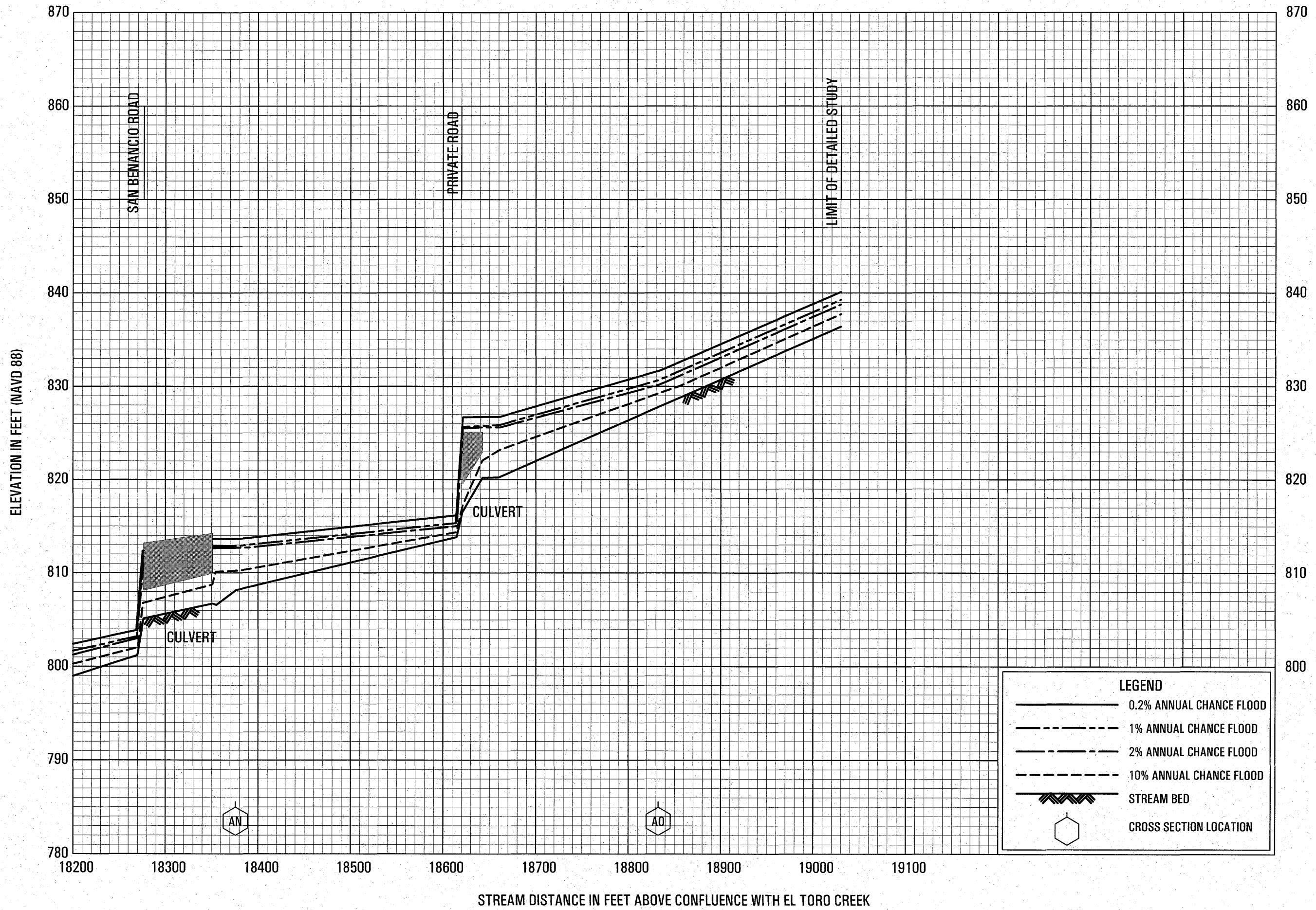
FLOOD PROFILES
SAN BENANCIO GULCH

FEDERAL EMERGENCY MANAGEMENT AGENCY
MONTEREY COUNTY, CA
AND INCORPORATED AREAS



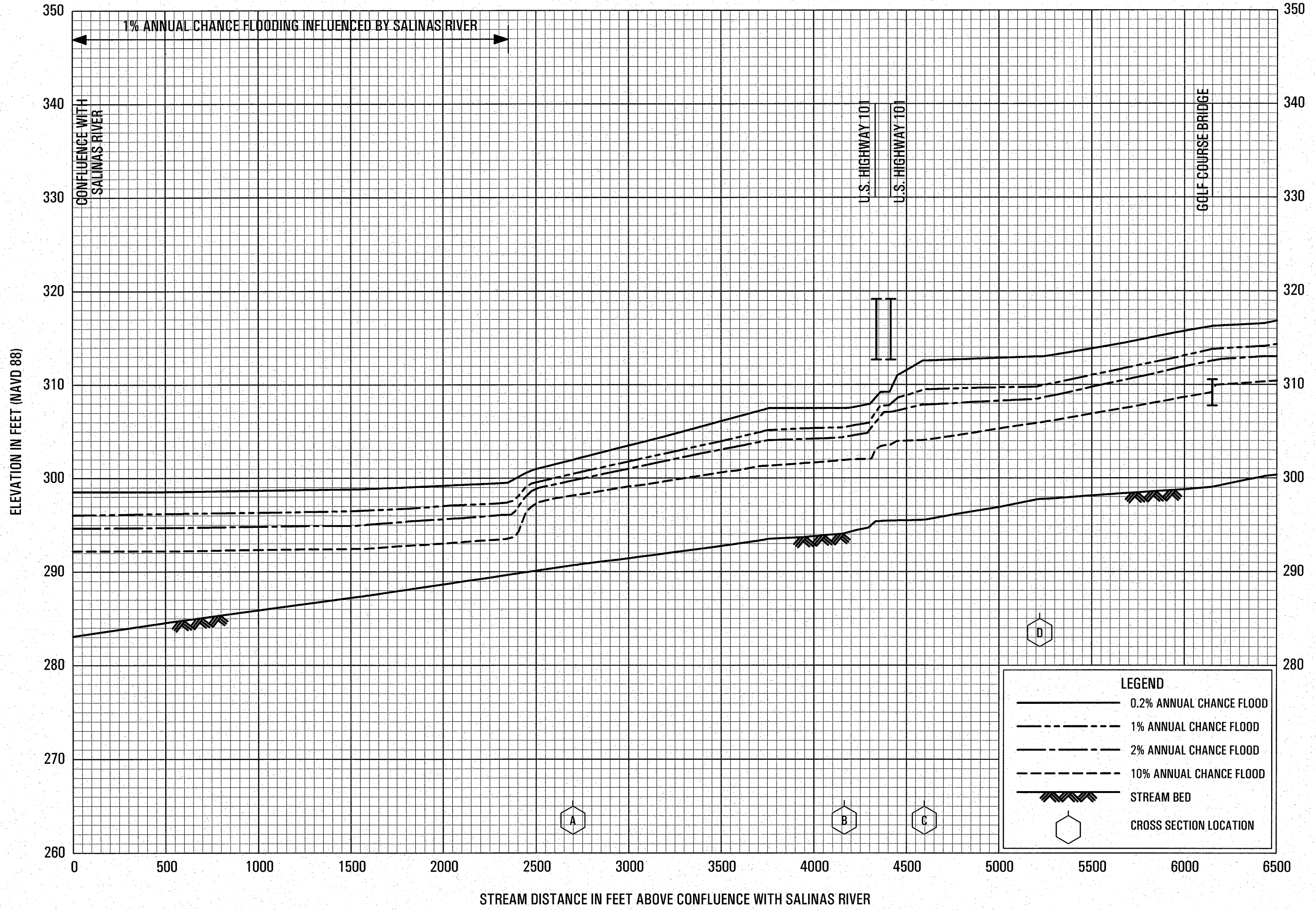
FLOOD PROFILES
SAN BENANCIO GULCH

FEDERAL EMERGENCY MANAGEMENT AGENCY
MONTEREY COUNTY, CA
AND INCORPORATED AREAS



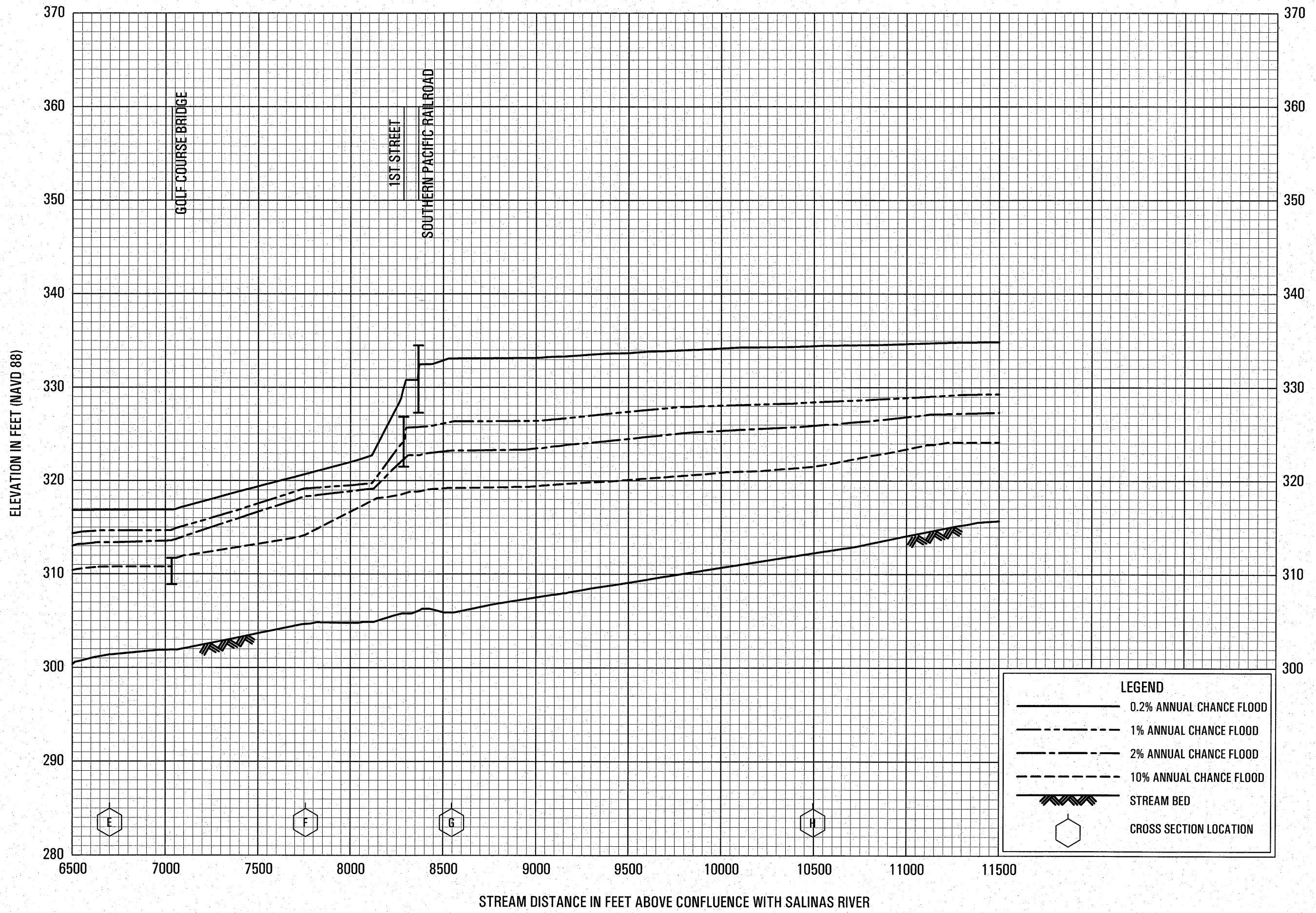
FLOOD PROFILES
SAN BENANCIO GULCH

FEDERAL EMERGENCY MANAGEMENT AGENCY
MONTEREY COUNTY, CA
AND INCORPORATED AREAS



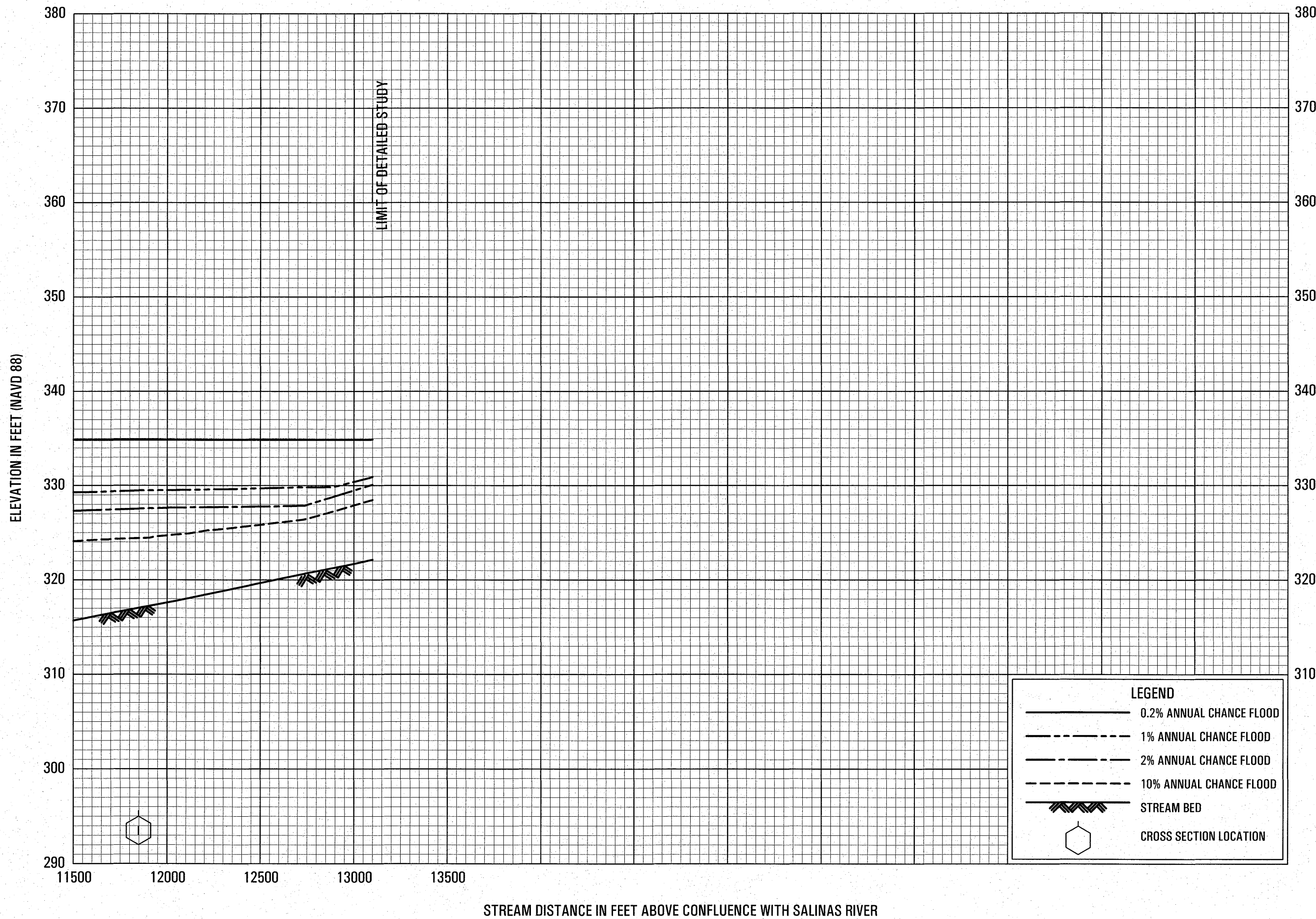
FLOOD PROFILES
SAN LORENZO CREEK

FEDERAL EMERGENCY MANAGEMENT AGENCY
MONTEREY COUNTY, CA
AND INCORPORATED AREAS



FLOOD PROFILES
SAN LORENZO CREEK

FEDERAL EMERGENCY MANAGEMENT AGENCY
MONTEREY COUNTY, CA
AND INCORPORATED AREAS



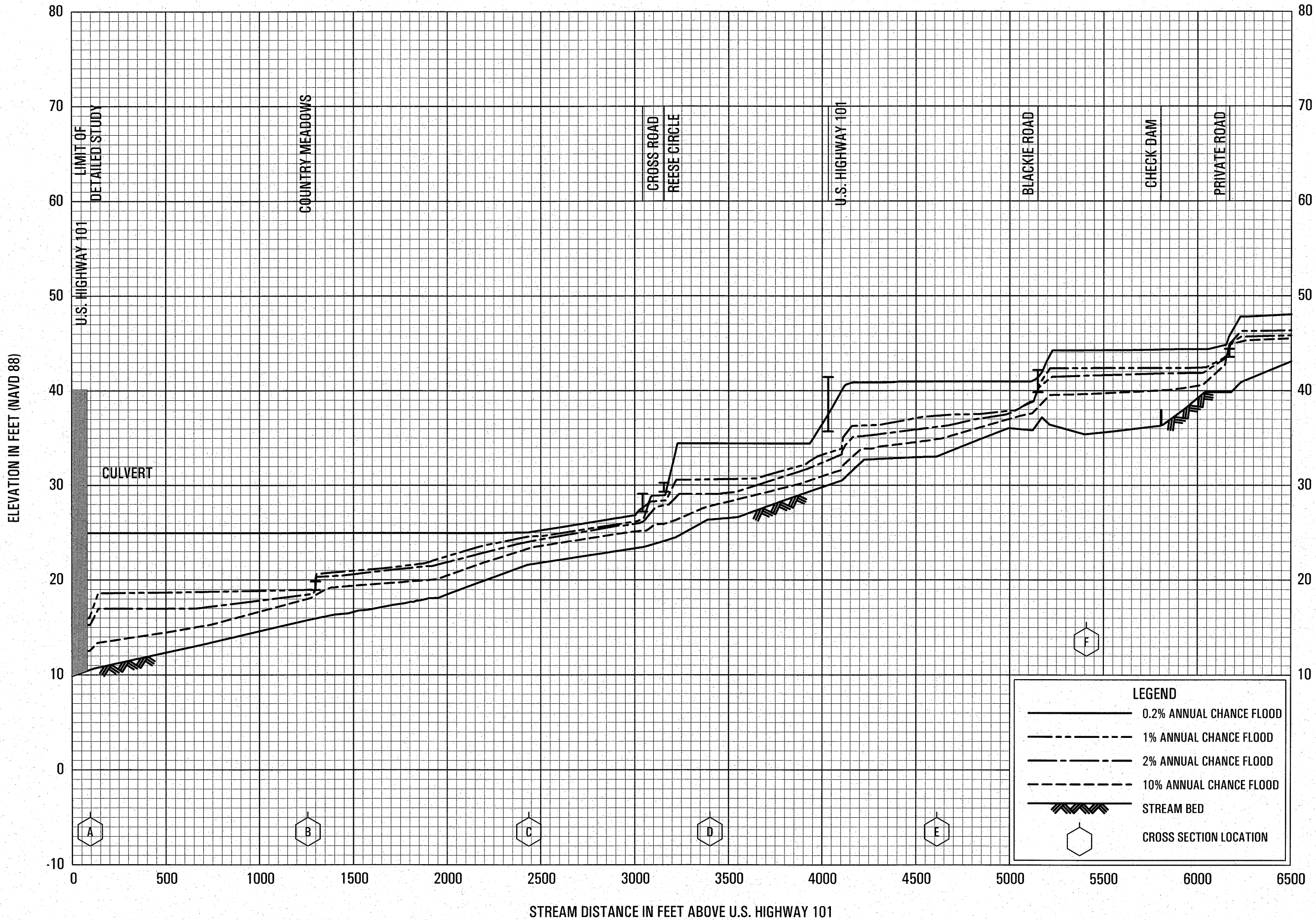
FLOOD PROFILES

SAN LORENZO CREEK

FEDERAL EMERGENCY MANAGEMENT AGENCY

MONTEREY COUNTY, CA

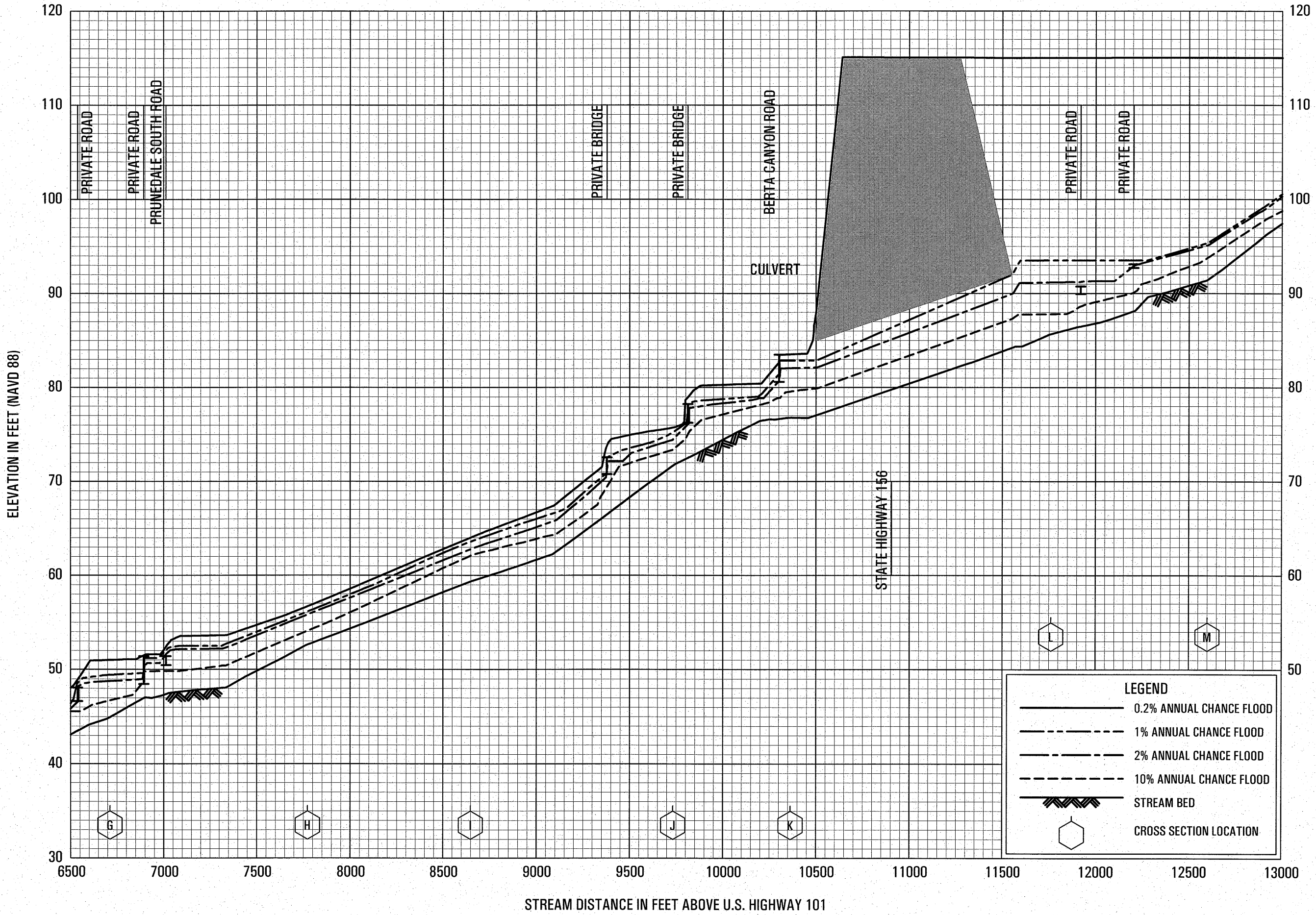
AND INCORPORATED AREAS



FLOOD PROFILES

SAN MIGUEL CANYON CREEK

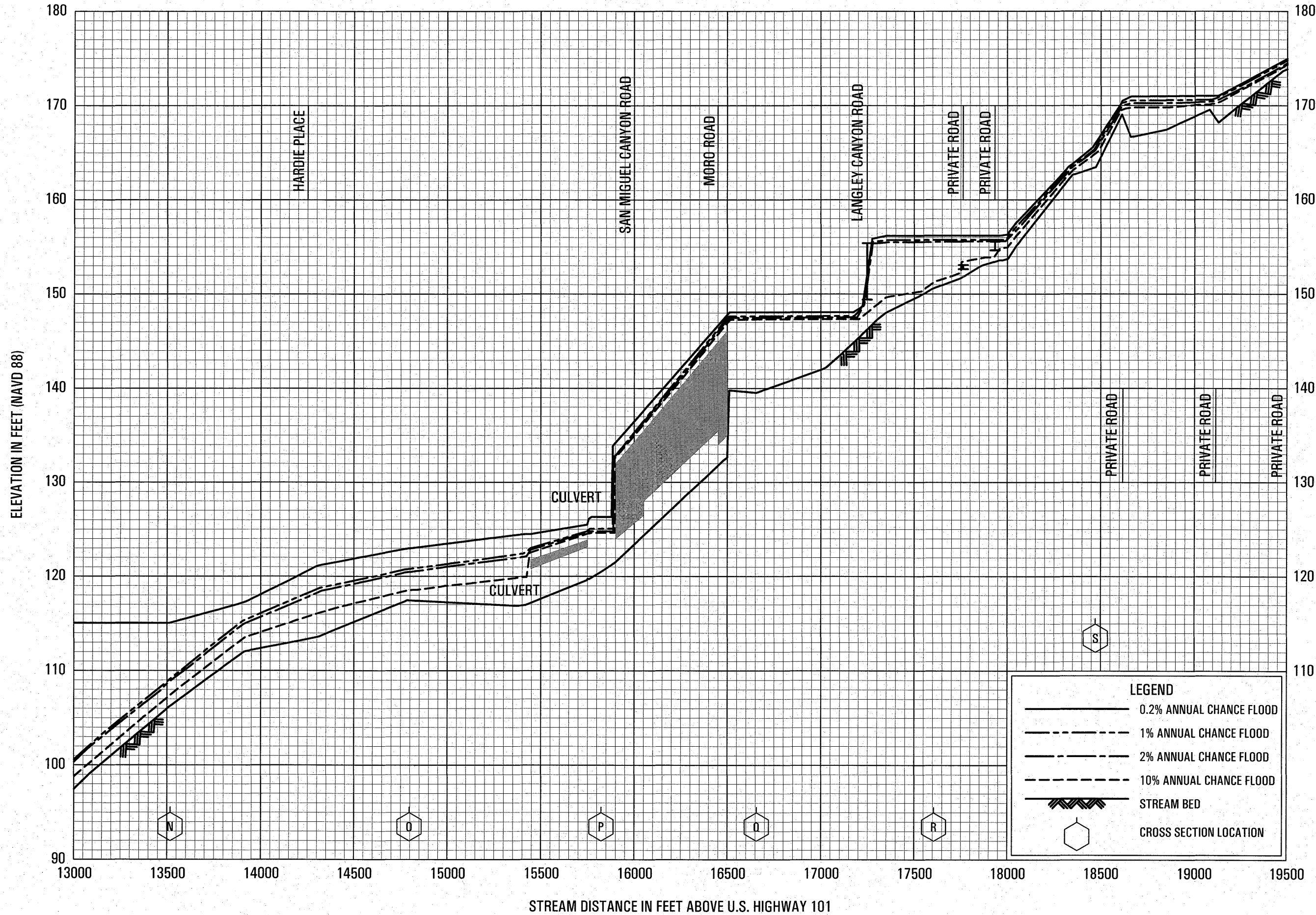
FEDERAL EMERGENCY MANAGEMENT AGENCY
MONTEREY COUNTY, CA
 AND INCORPORATED AREAS



FLOOD PROFILES

SAN MIGUEL CANYON CREEK

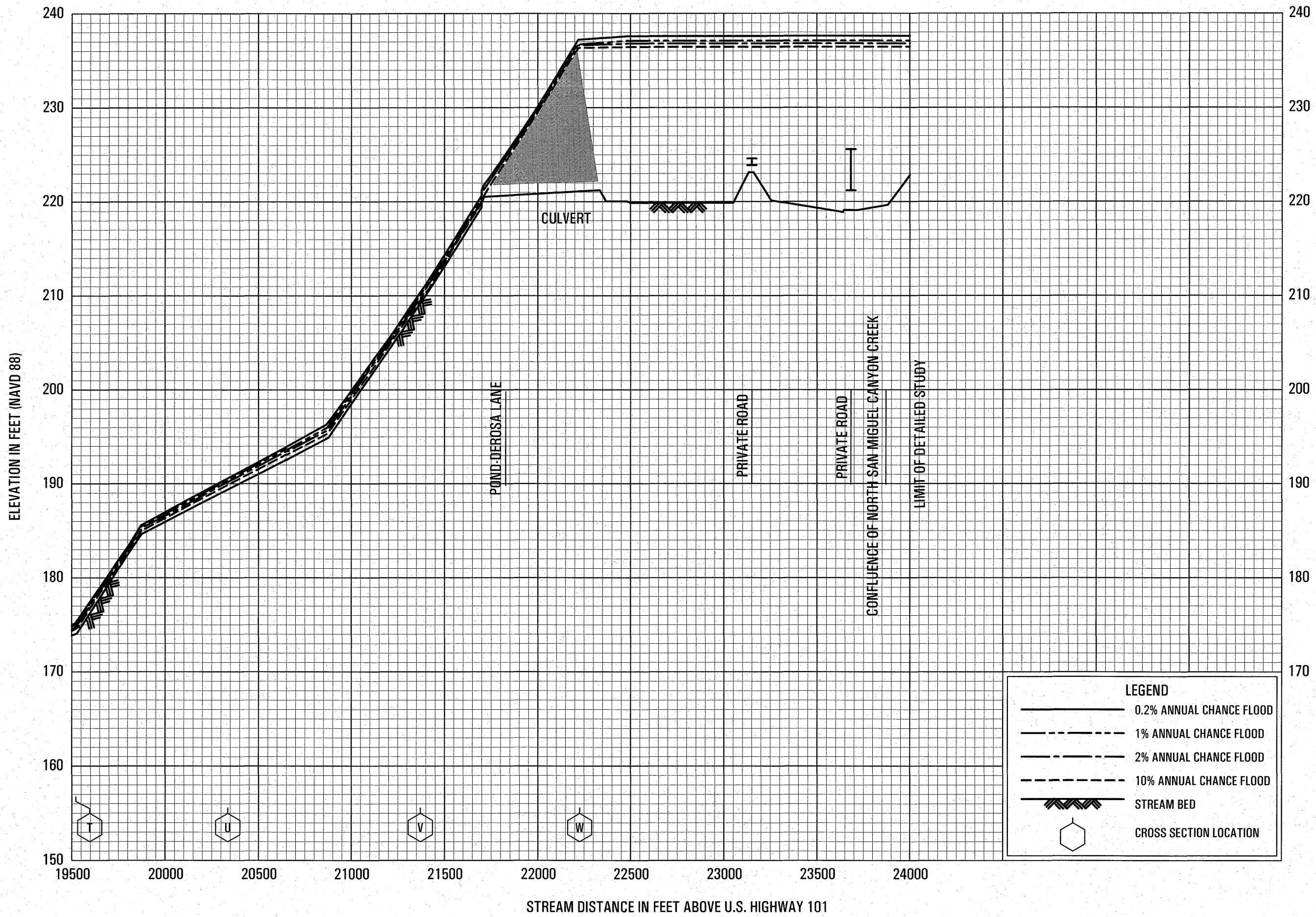
FEDERAL EMERGENCY MANAGEMENT AGENCY
MONTEREY COUNTY, CA
 AND INCORPORATED AREAS



FLOOD PROFILES

SAN MIGUEL CANYON CREEK

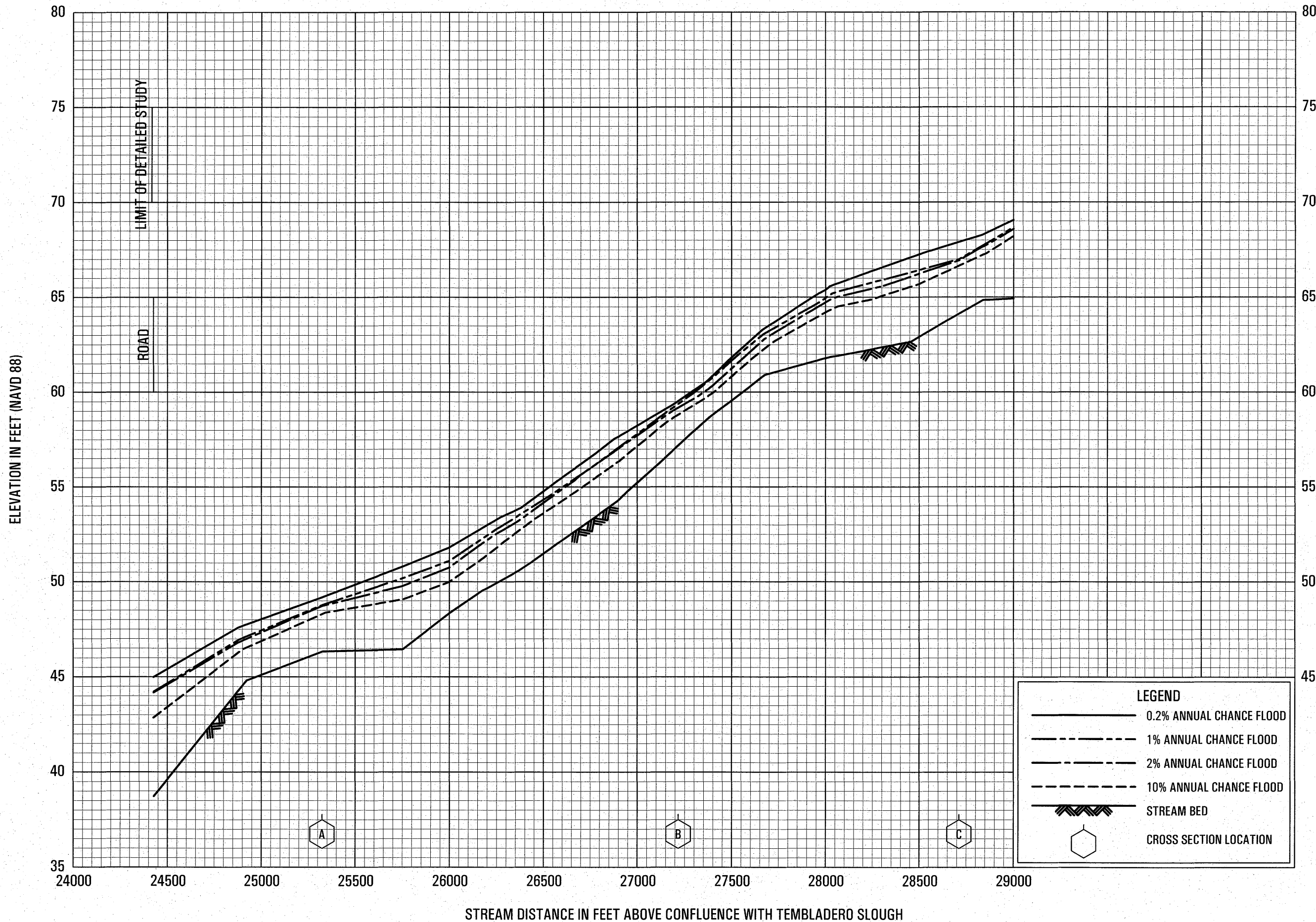
FEDERAL EMERGENCY MANAGEMENT AGENCY
MONTEREY COUNTY, CA
 AND INCORPORATED AREAS



FLOOD PROFILES

SAN MIGUEL CANYON CREEK

FEDERAL EMERGENCY MANAGEMENT AGENCY
MONTEREY COUNTY, CA
 AND INCORPORATED AREAS

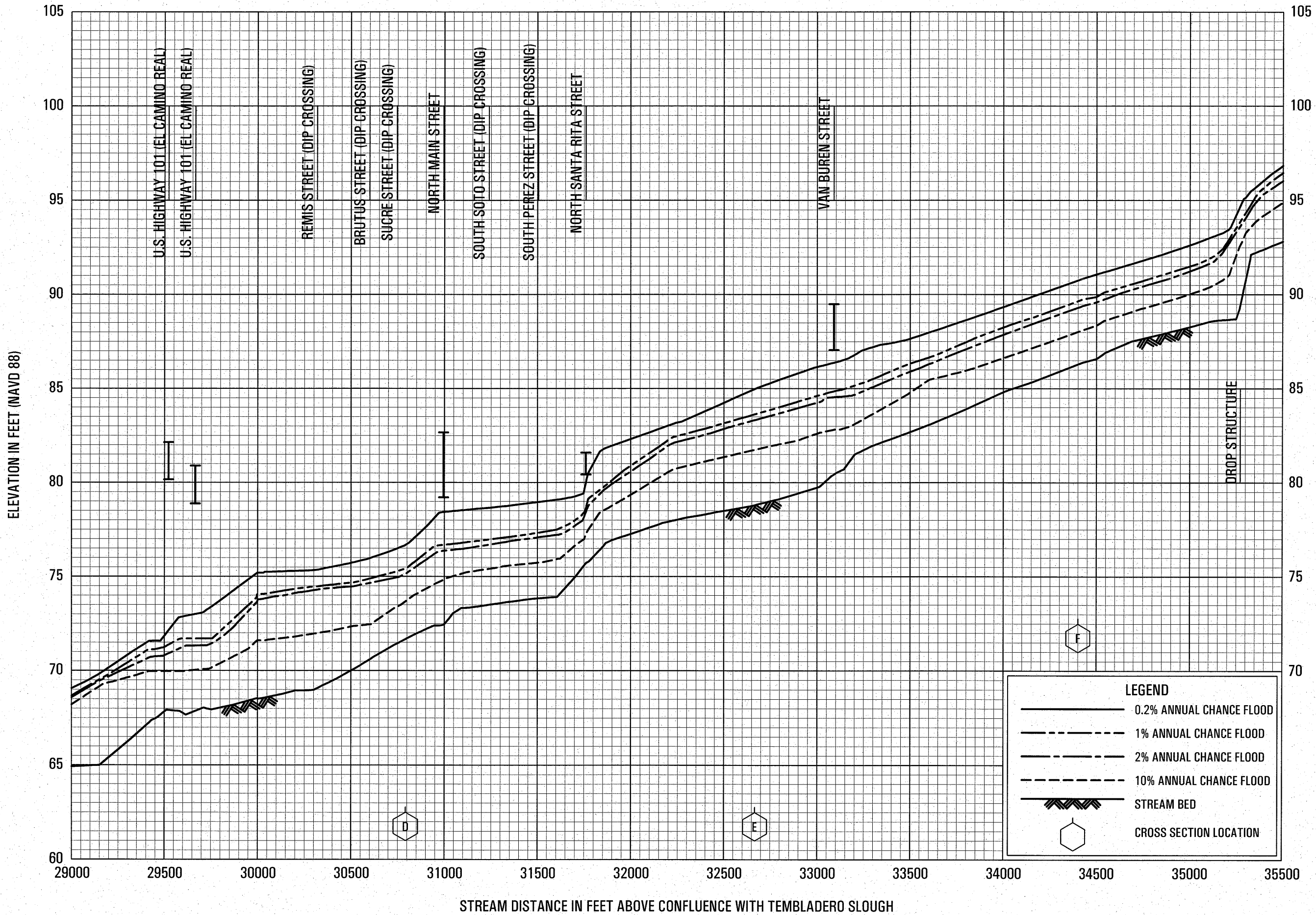


FLOOD PROFILES
SANTA RITA CREEK

FEDERAL EMERGENCY MANAGEMENT AGENCY
MONTEREY COUNTY, CA
AND INCORPORATED AREAS

LEGEND

	0.2% ANNUAL CHANCE FLOOD
	1% ANNUAL CHANCE FLOOD
	2% ANNUAL CHANCE FLOOD
	10% ANNUAL CHANCE FLOOD
	STREAM BED
	CROSS SECTION LOCATION

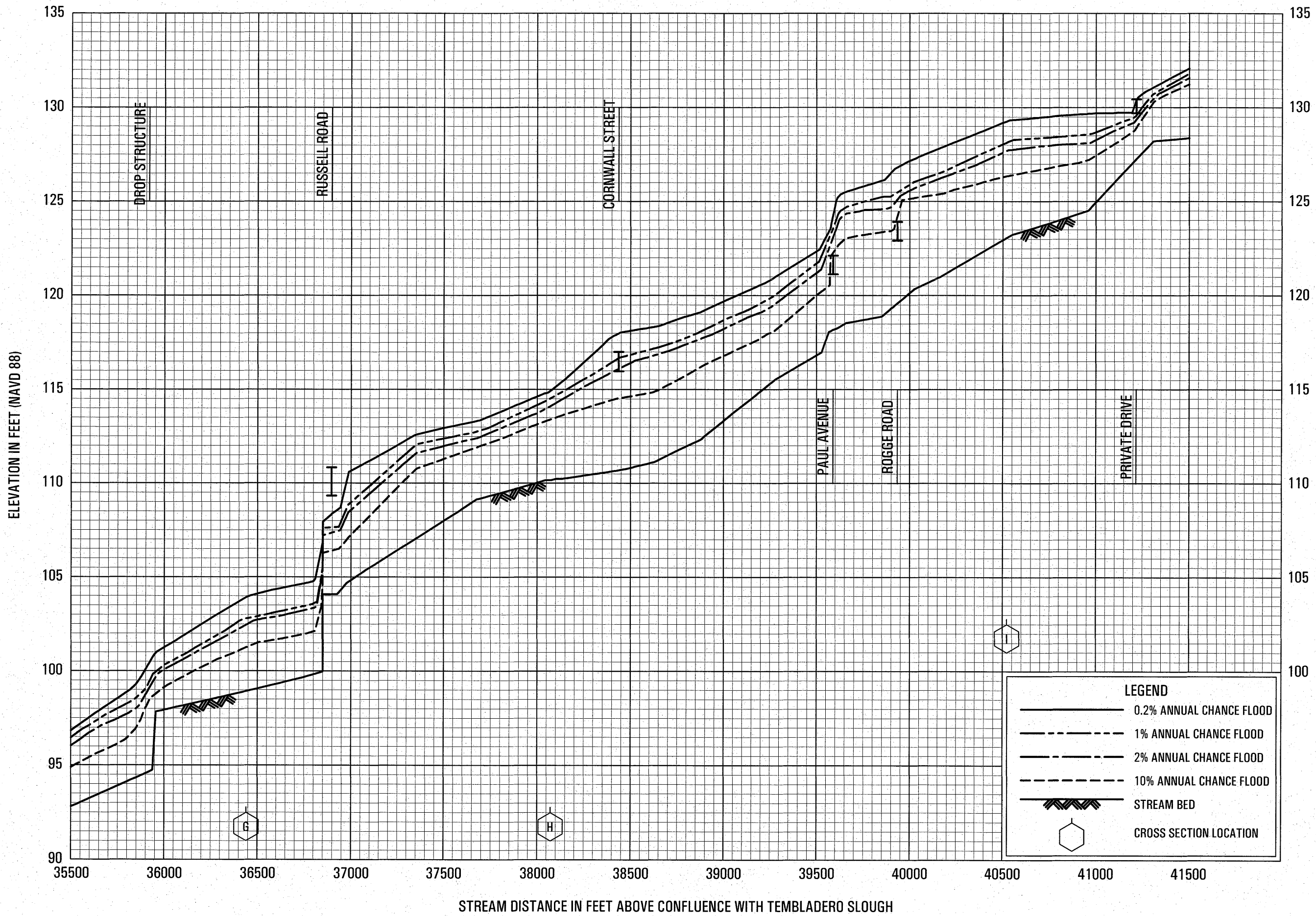


FLOOD PROFILES

SANTA RITA CREEK

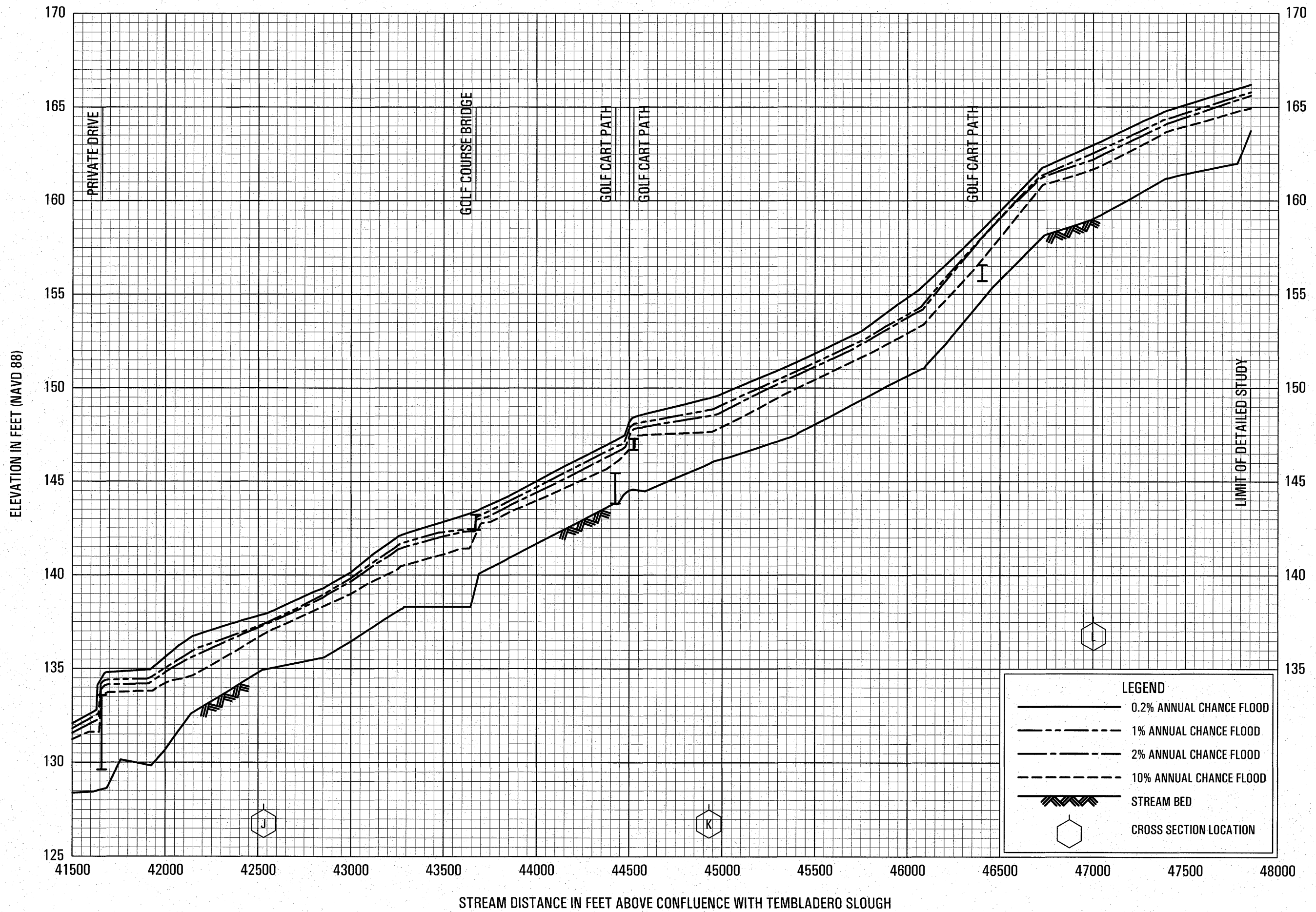
FEDERAL EMERGENCY MANAGEMENT AGENCY

MONTEREY COUNTY, CA
AND INCORPORATED AREAS



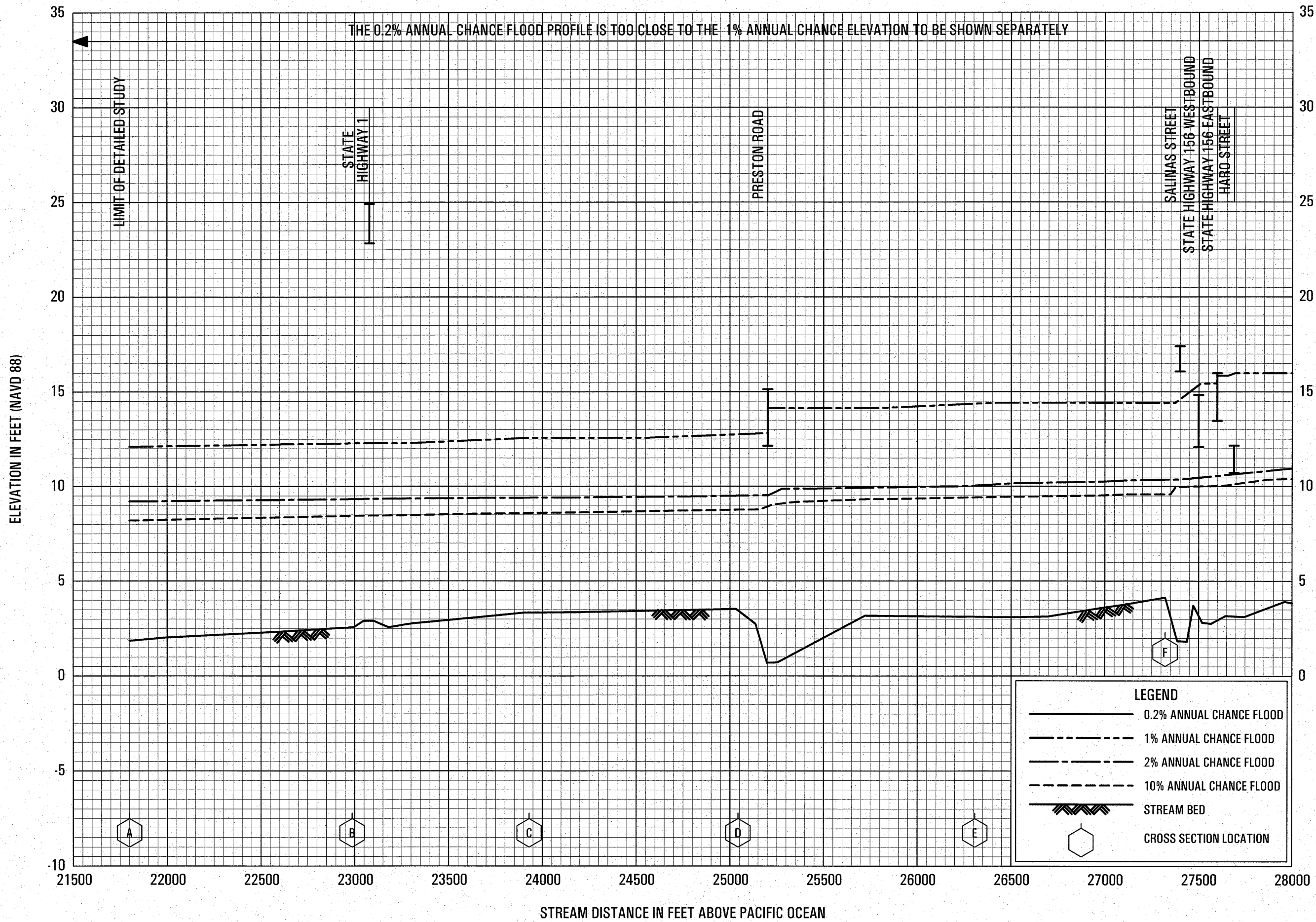
FLOOD PROFILES
SANTA RITA CREEK

FEDERAL EMERGENCY MANAGEMENT AGENCY
MONTEREY COUNTY, CA
AND INCORPORATED AREAS



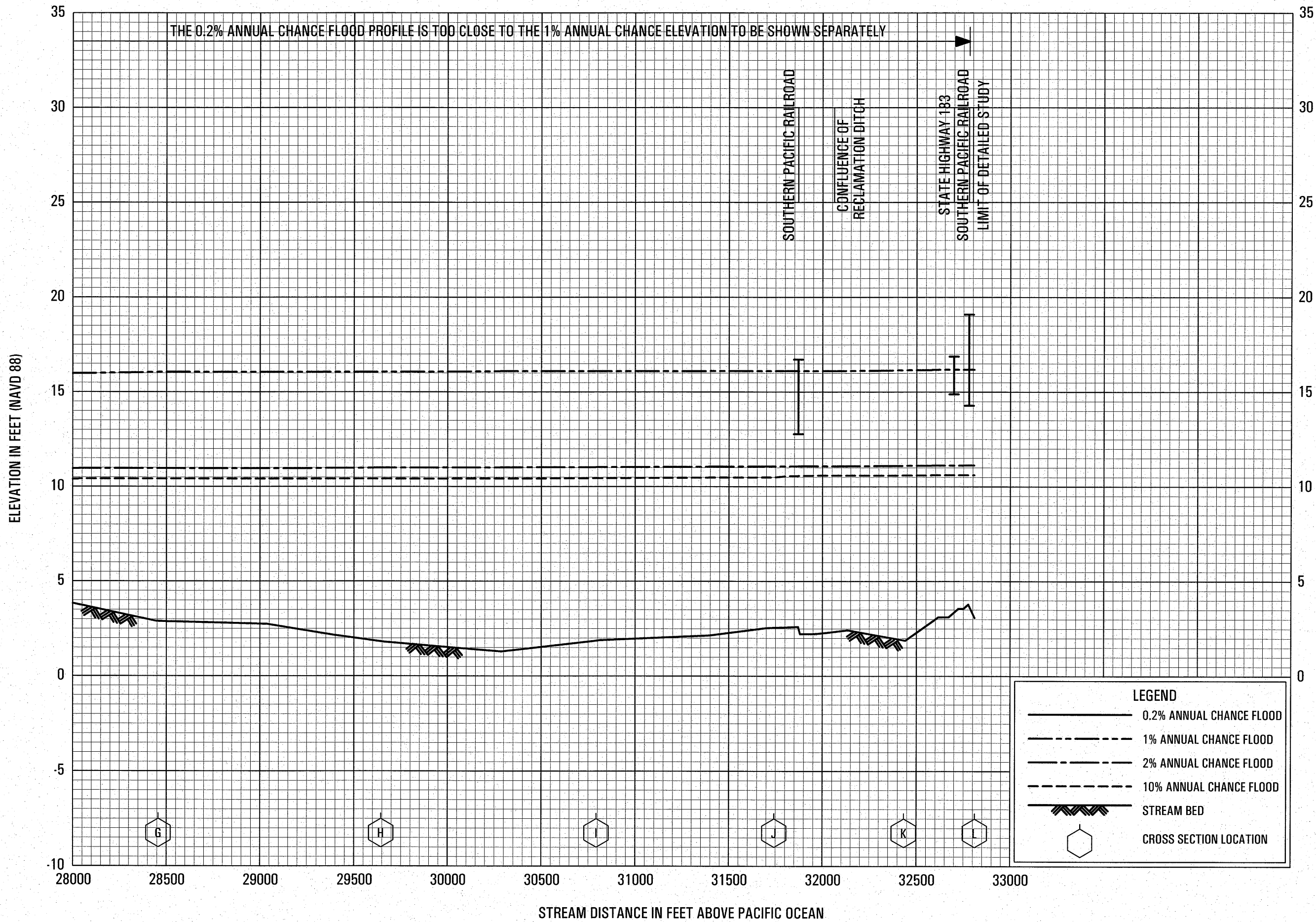
FLOOD PROFILES
SANTA RITA CREEK

FEDERAL EMERGENCY MANAGEMENT AGENCY
MONTEREY COUNTY, CA
AND INCORPORATED AREAS



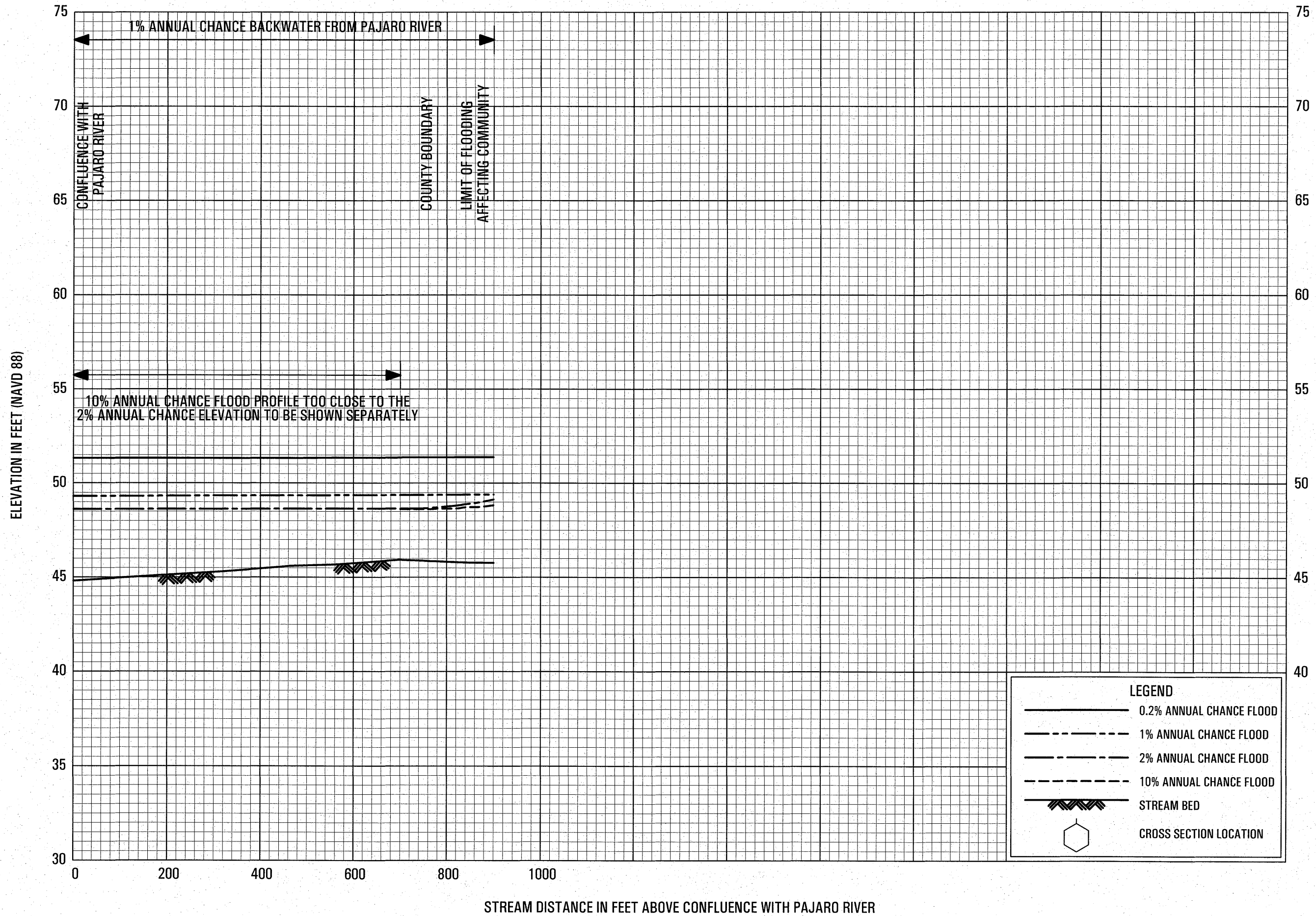
FLOOD PROFILES
TEMBLADERO SLOUGH

FEDERAL EMERGENCY MANAGEMENT AGENCY
MONTEREY COUNTY, CA
AND INCORPORATED AREAS



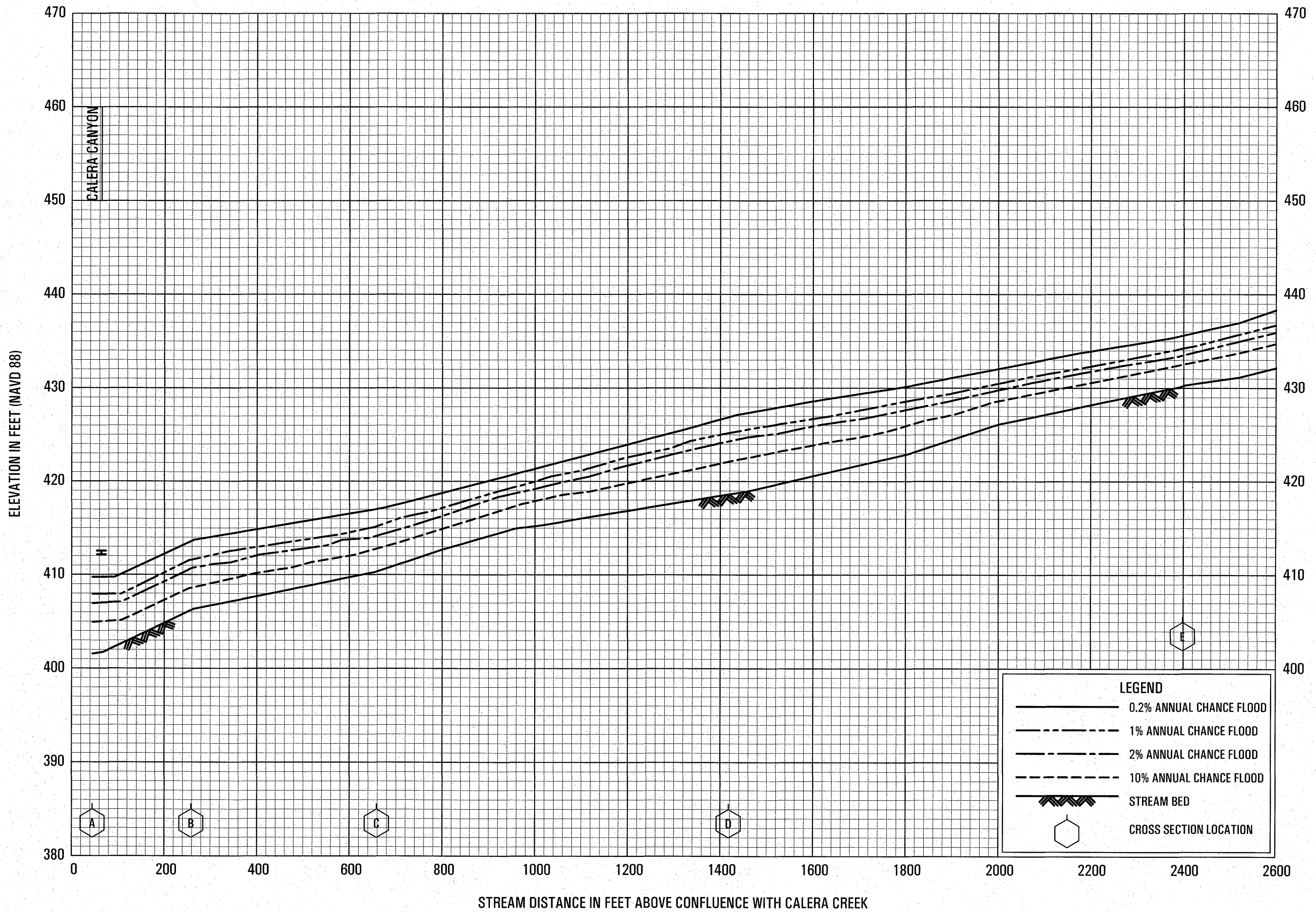
FLOOD PROFILES
TEMBLADERO SLOUGH

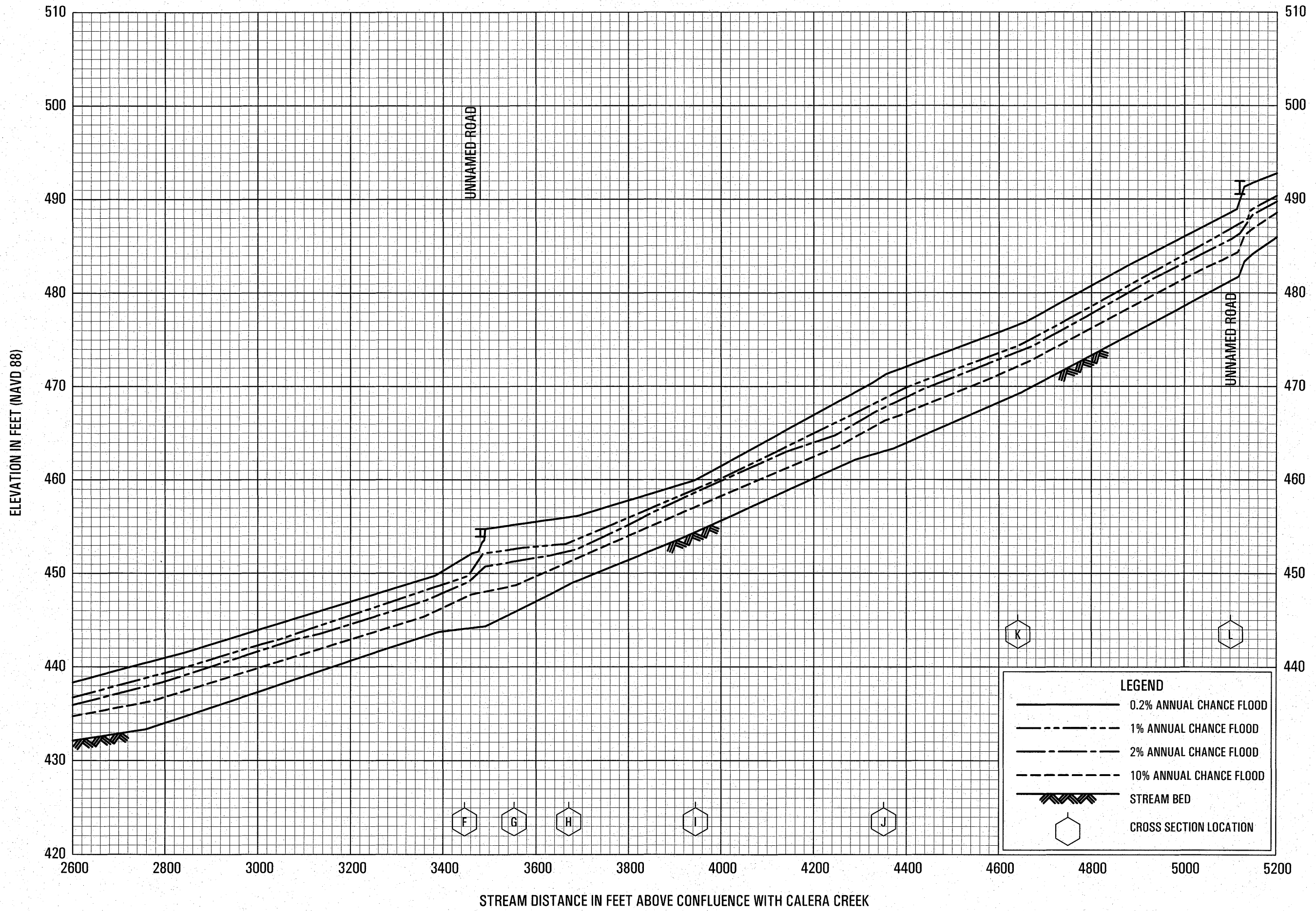
FEDERAL EMERGENCY MANAGEMENT AGENCY
MONTEREY COUNTY, CA
AND INCORPORATED AREAS



FLOOD PROFILES
THOMASELLO CREEK

FEDERAL EMERGENCY MANAGEMENT AGENCY
MONTEREY COUNTY, CA
 AND INCORPORATED AREAS

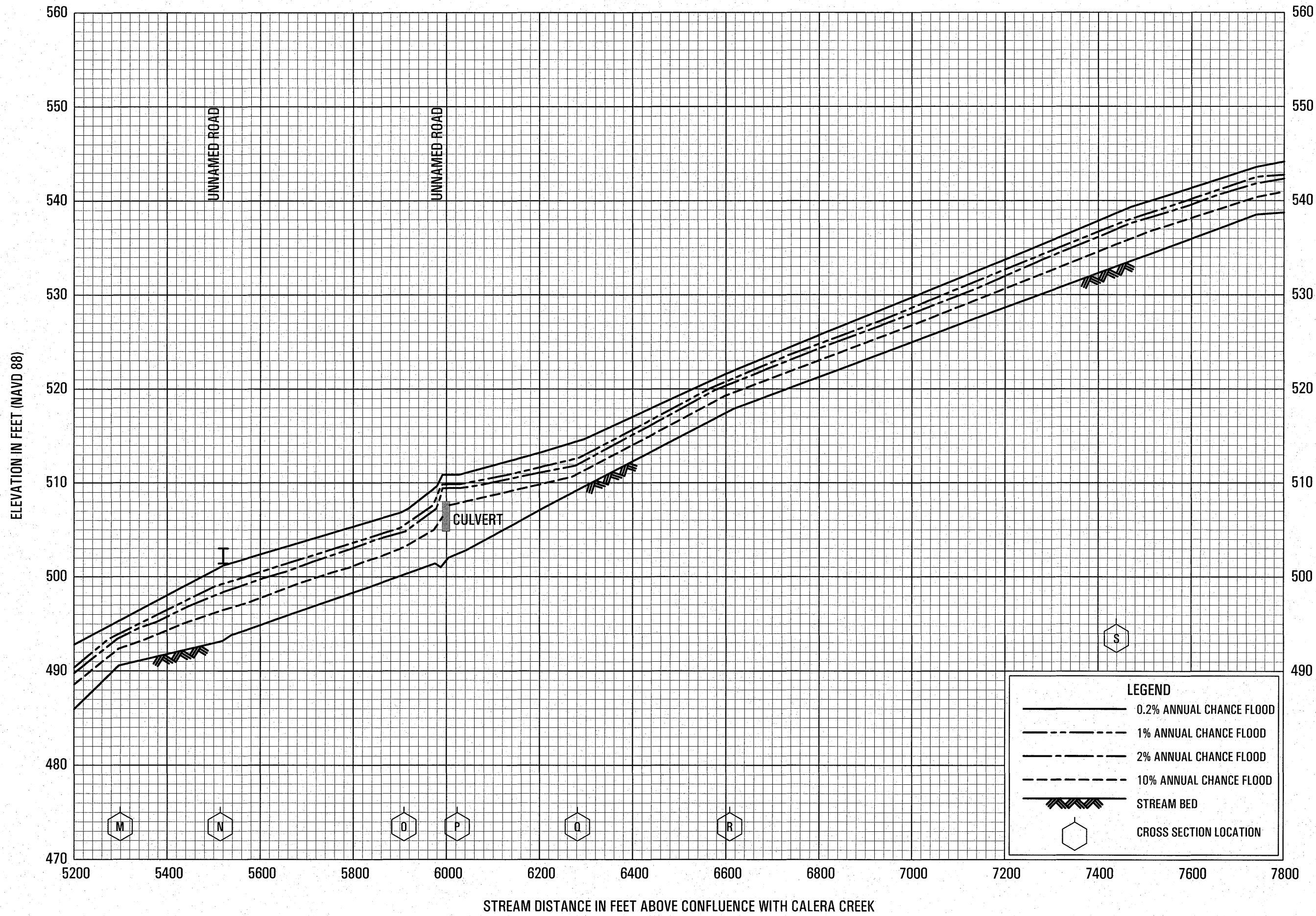




FLOOD PROFILES

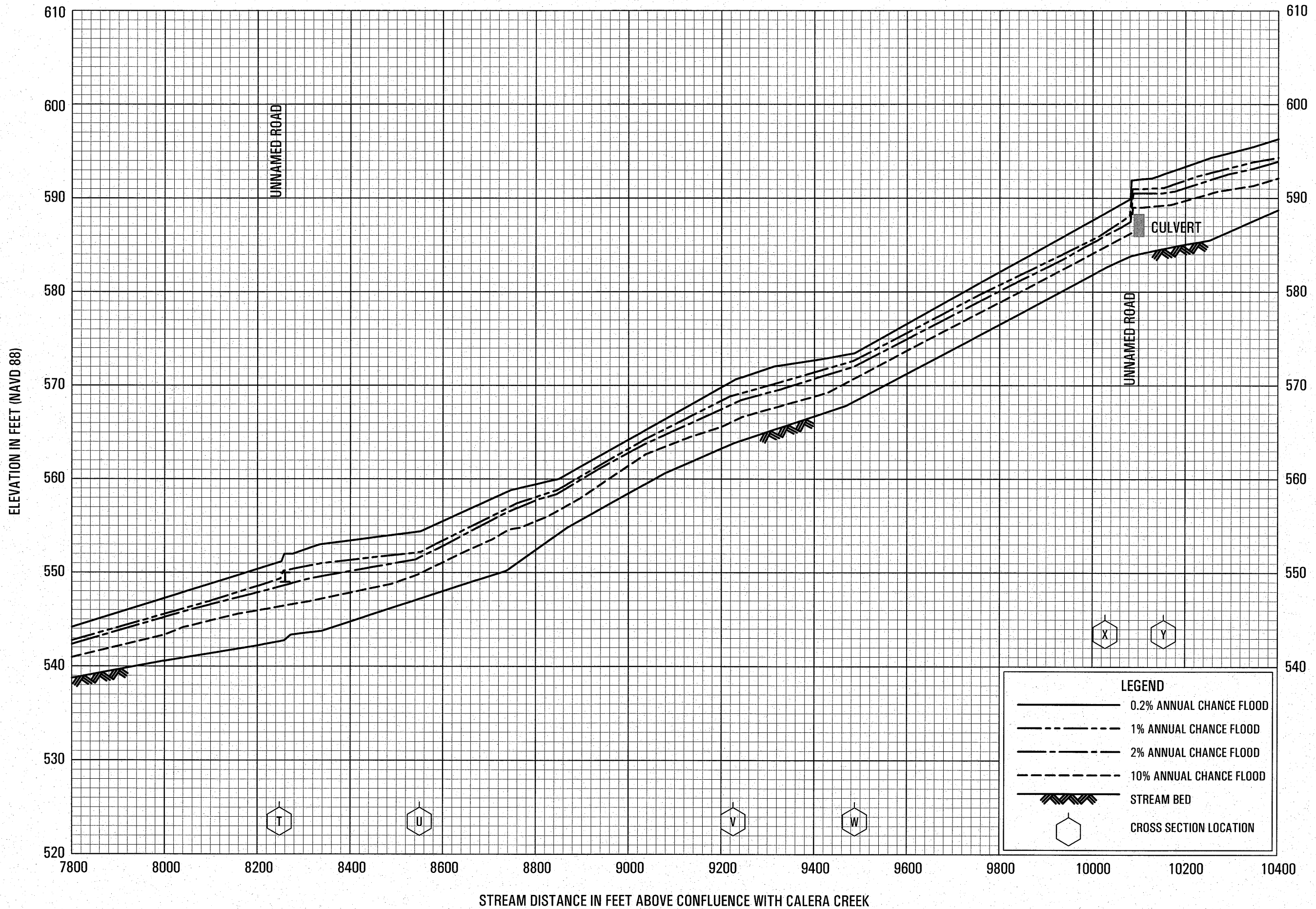
WATSON CREEK

FEDERAL EMERGENCY MANAGEMENT AGENCY
MONTEREY COUNTY, CA
 AND INCORPORATED AREAS



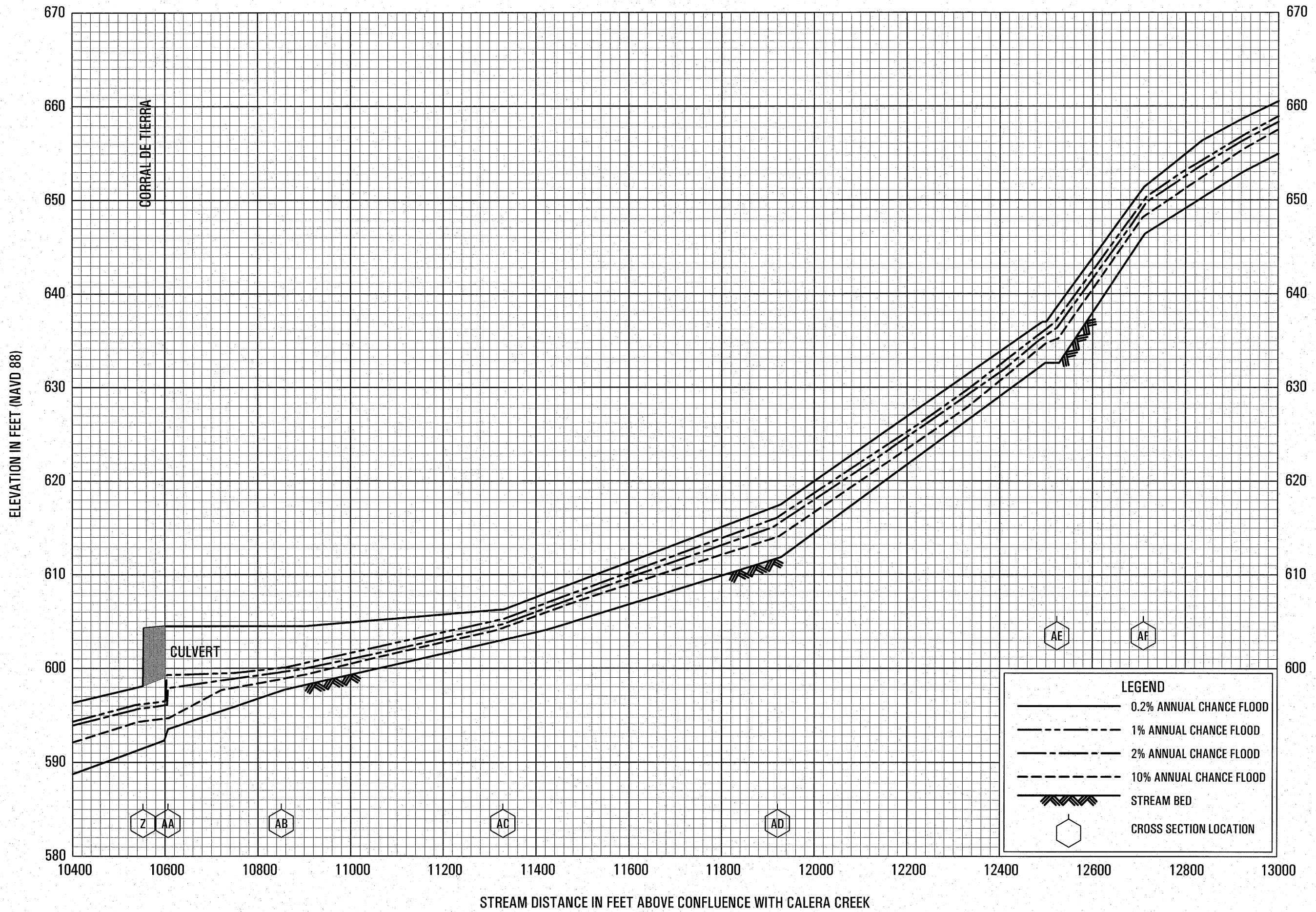
FLOOD PROFILES
WATSON CREEK

FEDERAL EMERGENCY MANAGEMENT AGENCY
MONTEREY COUNTY, CA
AND INCORPORATED AREAS



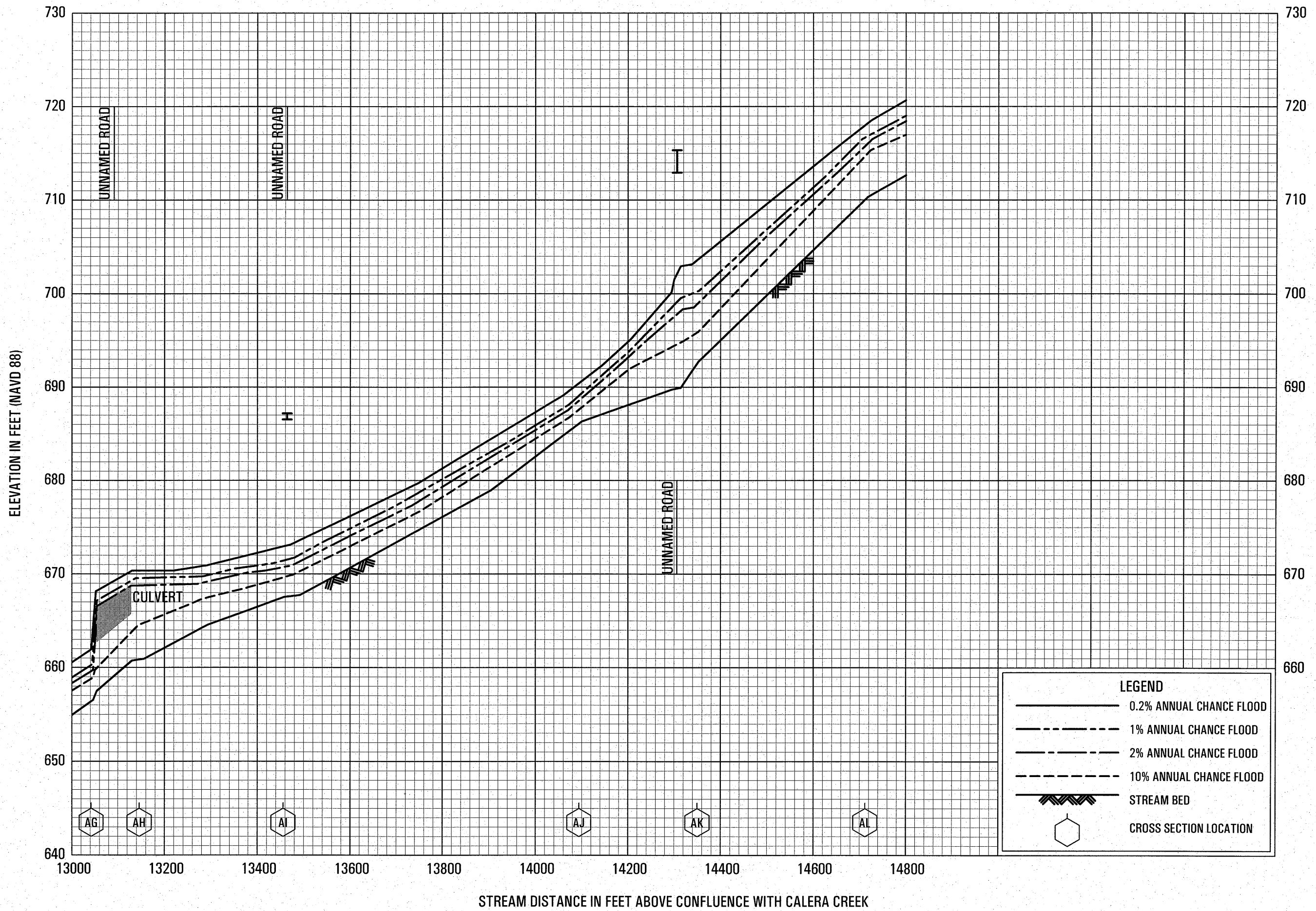
FLOOD PROFILES
WATSON CREEK

FEDERAL EMERGENCY MANAGEMENT AGENCY
MONTEREY COUNTY, CA
AND INCORPORATED AREAS



FLOOD PROFILES
WATSON CREEK

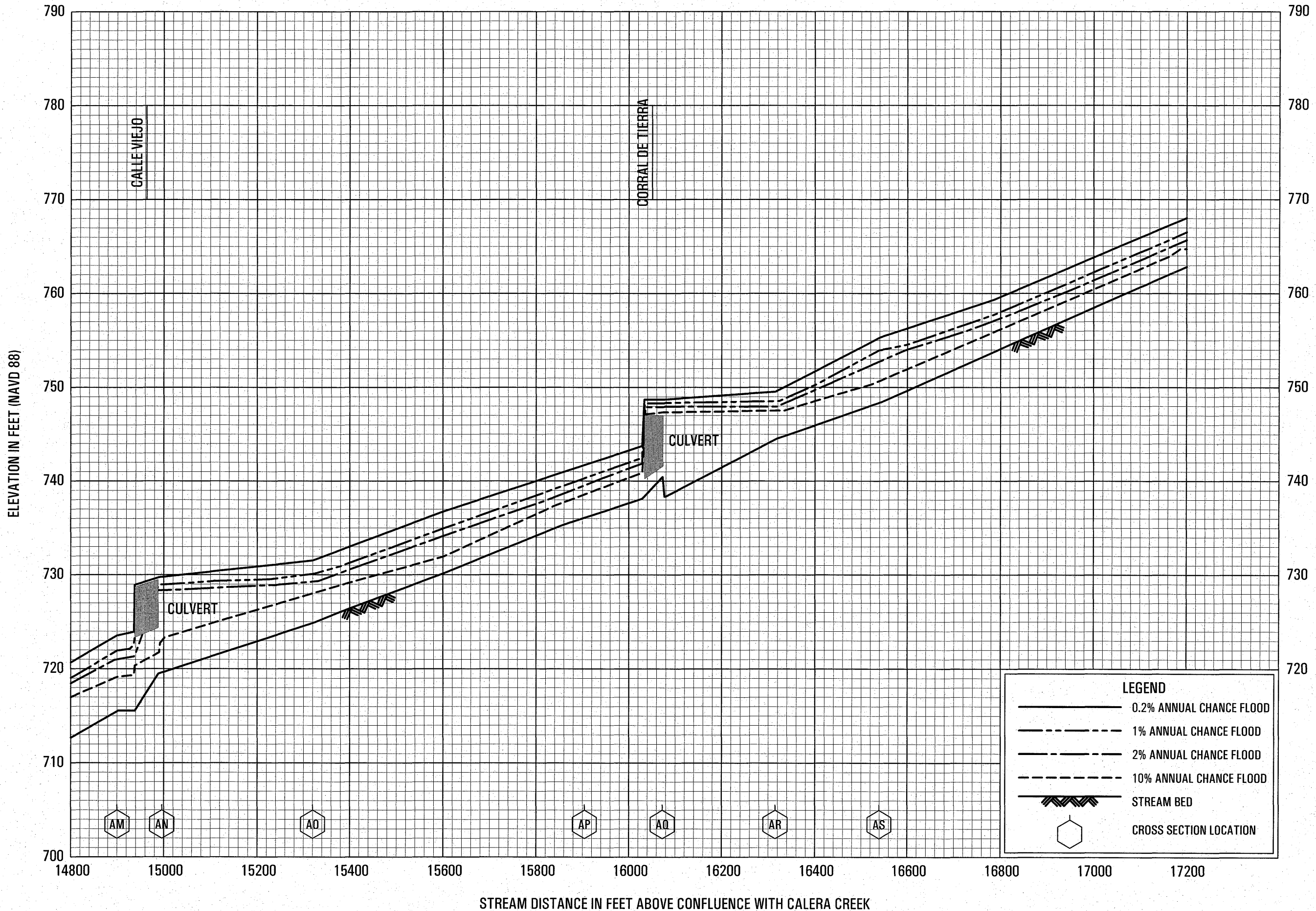
FEDERAL EMERGENCY MANAGEMENT AGENCY
MONTEREY COUNTY, CA
AND INCORPORATED AREAS



FLOOD PROFILES

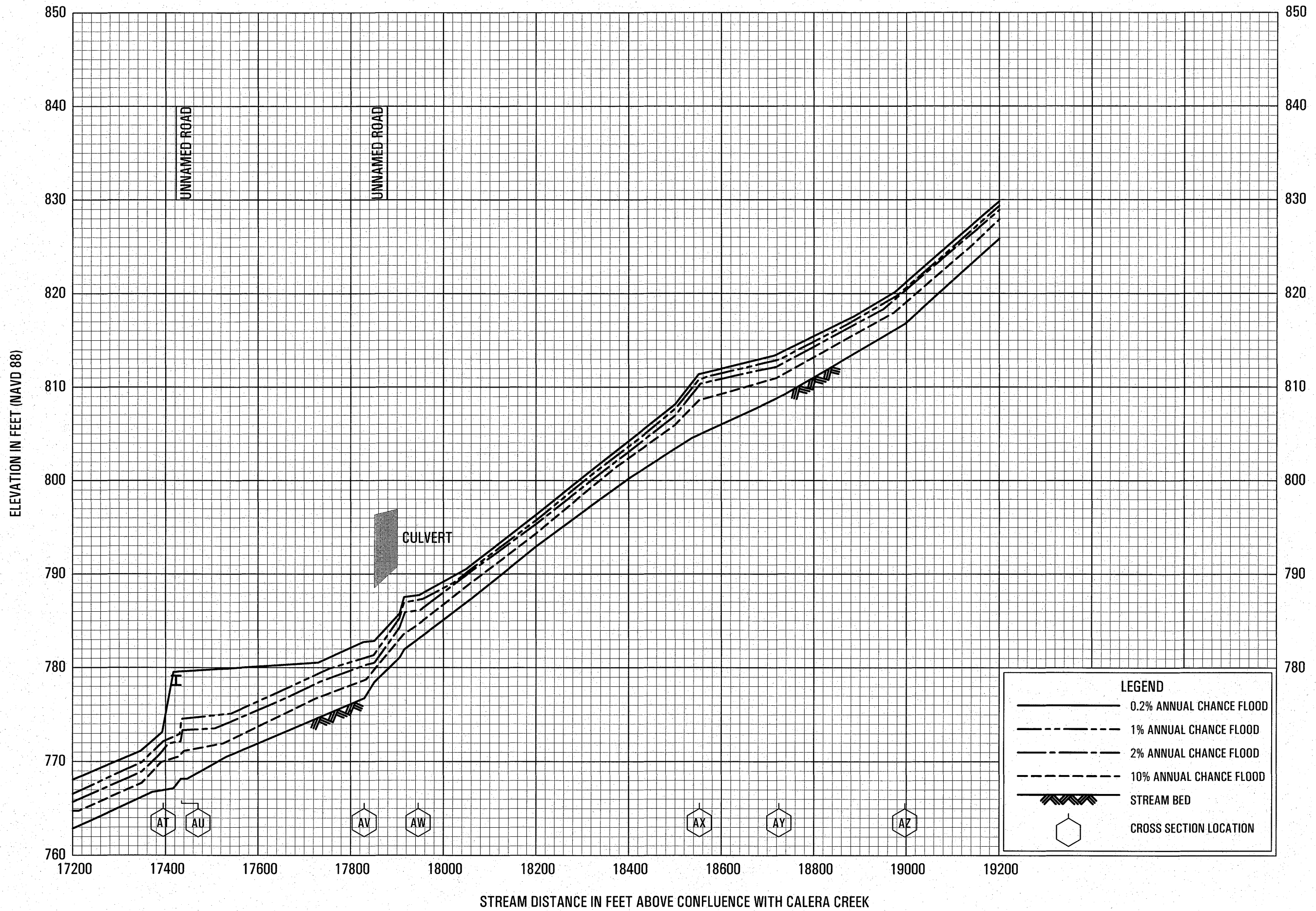
WATSON CREEK

FEDERAL EMERGENCY MANAGEMENT AGENCY
MONTEREY COUNTY, CA
 AND INCORPORATED AREAS



FLOOD PROFILES
WATSON CREEK

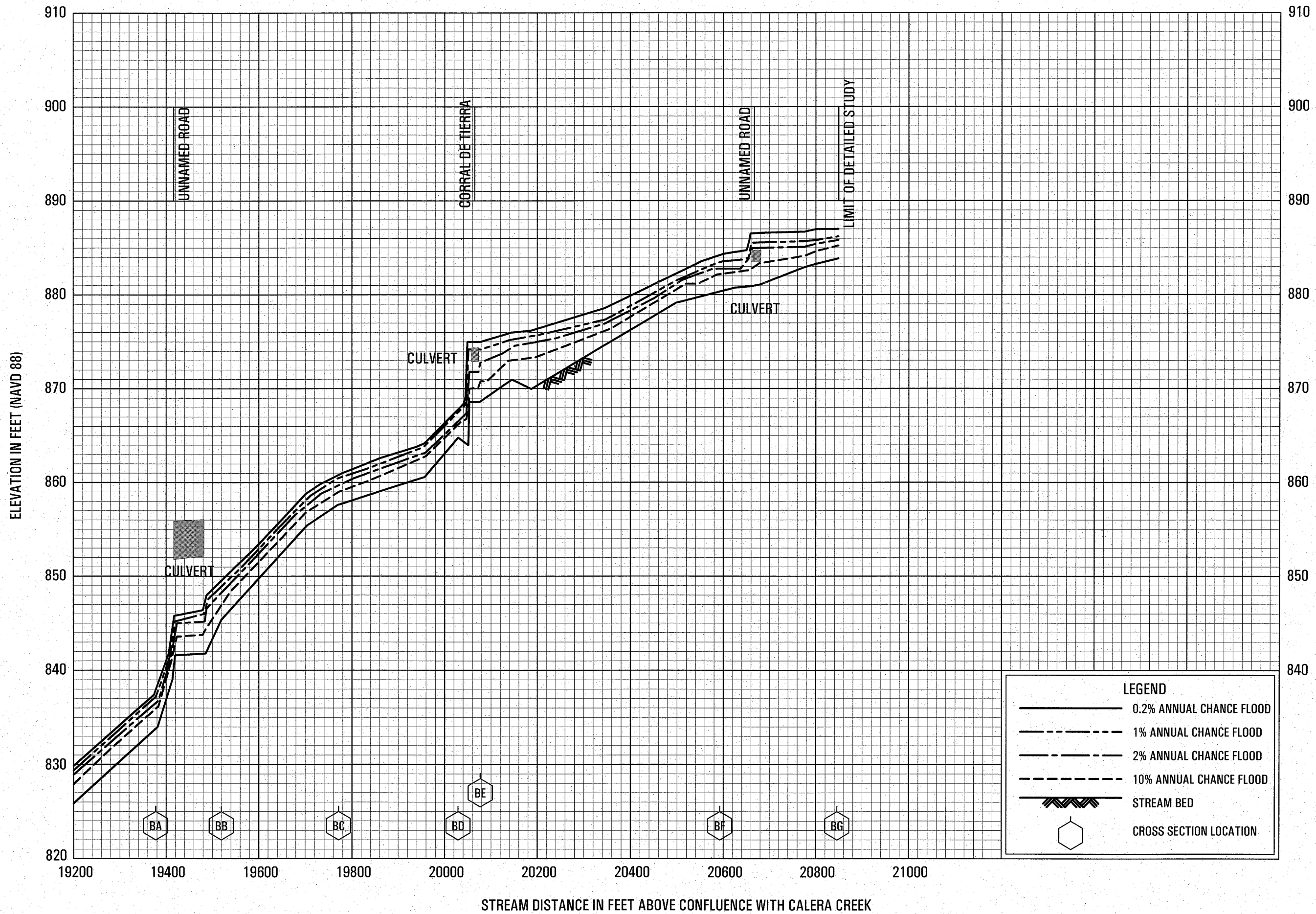
FEDERAL EMERGENCY MANAGEMENT AGENCY
MONTEREY COUNTY, CA
AND INCORPORATED AREAS



FLOOD PROFILES

WATSON CREEK

FEDERAL EMERGENCY MANAGEMENT AGENCY
 MONTEREY COUNTY, CA
 AND INCORPORATED AREAS



FLOOD PROFILES

WATSON CREEK

FEDERAL EMERGENCY MANAGEMENT AGENCY
 MONTEREY COUNTY, CA
 AND INCORPORATED AREAS